

**+NOTICE!!**

**These documents have been scanned!**

**Do not place un-scanned documents beneath this notice!**

**Do not remove this notice from this file!**

GPO Jacket No. 560-102  
Print Order 61549  
Rise Business Services, LLC  
Job=AZ15 9/11/2019



Box Number= AZ15240



Claim Begin-End: AMC078902-AMC079732

**1 Initial Receipt**



AZ15240-8

AMC078902-AMC078902

**NO  
DOCUMENTS  
FOUND**

NO DOCUMENTS FOUND  
NO DOCUMENTS FOUND

**NOTICE!!**

**These documents have been scanned!**

**Do not place un-scanned documents beneath this notice!**

**Do not remove this notice from this file!**

GPO Jacket No. 560-102  
Print Order 61549  
Rise Business Services, LLC  
Job=AZ15 9/11/2019



Box Number= AZ15240



Claim Begin-End: AMC078902-AMC079732

**2 Correspondence**



AZ15240-8

AMC078902-AMC078902

**NO  
DOCUMENTS  
FOUND**

NO DOCUMENTS FOUND  
NO DOCUMENTS FOUND

**NOTICE!!**

**These documents have been scanned!**

**Do not place un-scanned documents beneath this notice!**

**Do not remove this notice from this file!**

GPO Jacket No. 560-102  
Print Order 61549  
Rise Business Services, LLC  
Job=AZ15 9/11/2019



Box Number= AZ15240



Claim Begin-End: AMC078902-AMC079732

**3 Transfers**



AZ15240-8

AMC078902-AMC078902

**NO  
DOCUMENTS  
FOUND**

NO DOCUMENTS FOUND  
NO DOCUMENTS FOUND

**NOTICE!!**

**These documents have been scanned!**

**Do not place un-scanned documents beneath this notice!**

**Do not remove this notice from this file!**

GPO Jacket No. 560-102  
Print Order 61549  
Rise Business Services, LLC  
Job=AZ15 9/11/2019



Box Number= AZ15240



Claim Begin-End: AMC078902-AMC079732

**4 Annual Filings**



AZ15240-8

AMC078902-AMC078902

**NO  
DOCUMENTS  
FOUND**

NO DOCUMENTS FOUND  
NO DOCUMENTS FOUND



**NOTICE!!**

**These documents have been scanned!**

**Do not place un-scanned documents beneath this notice!**

**Do not remove this notice from this file!**

GPO Jacket No. 560-102  
Print Order 61549  
Rise Business Services, LLC  
Job=AZ15 9/11/2019



Box Number= AZ15240



Claim Begin-End: AMC078902-AMC079732

**5 Miscellaneous**



AZ15240-8

AMC078902-AMC078902

**NO  
DOCUMENTS  
FOUND**

NO DOCUMENTS FOUND  
NO DOCUMENTS FOUND

**NOTICE!!**

**These documents have been scanned!**

**Do not place un-scanned documents beneath this notice!**

**Do not remove this notice from this file!**

GPO Jacket No. 560-102  
Print Order 61549  
Rise Business Services, LLC  
Job=AZ15 9/11/2019



Box Number= AZ15240



Claim Begin-End: AMC078902-AMC079732

**6 Location Notices-Amendments and Supporting Documents**



AZ15240-8

AMC078902-AMC078902

WITNESS my hand and official seal the day and year first above written.

NORMA R. MARQUART, County Recorder  
By Beverly N. Hume, Deputy

INDEXED MICROFILMED

### Notice of Mining Location LODE CLAIM

TO ALL WHOM IT MAY CONCERN:

This Mining Claim, the name of which is the Cec Bee No. 229  
Mining Claim, situate on land belonging to the United States of America, and in which there are valuable mineral deposits, was entered upon and located for the purpose of exploration and purchase by Phelps Dodge Corp.

(LOCATOR MUST INSERT EITHER "A CITIZEN OF THE UNITED STATES," OR "WHO HAS DECLARED HIS INTENTION TO BECOME A CITIZEN OF THE UNITED STATES.")  
the undersigned, on the 15 day of June, 1970

The length of this claim is 1500 feet and we claim 50 feet in a Easterly direction and 1450 feet in a Westerly direction from the center of the discovery point, at which this notice is posted, lengthwise of the claim together with 300 feet in width of the surface grounds, on each side of the center of said claim. The general course of the lode deposit and premises is from the East to the West

The claim is situated and located in the Copper Basin Mining District, in Yavapai County in the State of Arizona, about Nine Miles in a Southwesterly direction from Prescott, Ariz.  
In Sections 20 & 29  
T 12 1/2 N, R 3 W, G & SR. B & M.

The surface boundaries of the claim are marked upon the ground as follows:

Beginning at 2"x2"x4" Post Which Bears 551°10' W 175 Feet  
From The Northeast Corner Sec. 29 T12 1/2 N, R 3 W, G & SR. B & M  
at a point in a Easterly direction 50 feet from the discovery point (at which this notice is posted), being in the center of the Easterly

end line of said claim; thence Southerly 300 feet to a 2"x2"x4" Post, being the Southeast corner of said claim; thence Westerly 1500 feet to a 2"x2"x4' Post being at the Southwest corner of said claim; thence Northerly 300 feet to a 2"x2"x4' Post at the center of the Westerly end of this claim; thence Northerly 300 feet to a 2"x2"x4' Post, being at the Northwest corner of said claim; thence Easterly 1500 feet to a 2"x2"x4' Post at the Northeast corner of said claim; thence Southerly 300 feet to the place of beginning.

Dated and posted on the grounds this 15 day of June, 1970

Phelps Dodge Corp  
by [Signature] Locator(s)

BOOK 613 PAGE 509 Witness

STATE OF ARIZONA }  
COUNTY OF COCHISE } ss.  
Witness my hand and Official Seal  
County Recorder

Fee \$1.00

I hereby certify that the within instrument was filed and recorded at request of  
B. L. M. AZ STATE OFFICE  
OCT 19 1970  
10:00 A.M.  
PHOENIX, ARIZONA

|         |                    |         |
|---------|--------------------|---------|
| Indexed | Photostat Compared | Blotted |
|---------|--------------------|---------|

Docket \_\_\_\_\_ Date \_\_\_\_\_ Page \_\_\_\_\_ No. \_\_\_\_\_

A MC 79851

A MC 79651

SUPPLEMENT TO LOCATION NOTICE INFORMATION

The QUEEBEE NO. 229 LODE MINING CLAIM is owned by Phelps Dodge Corporation, whose current mailing address is Highway 92, Bisbee, Arizona, 85603. The claim was located on June 15, 1970 and is situated in

SE 1/4, Section 20 T 12 1/2 N R 3 W and,

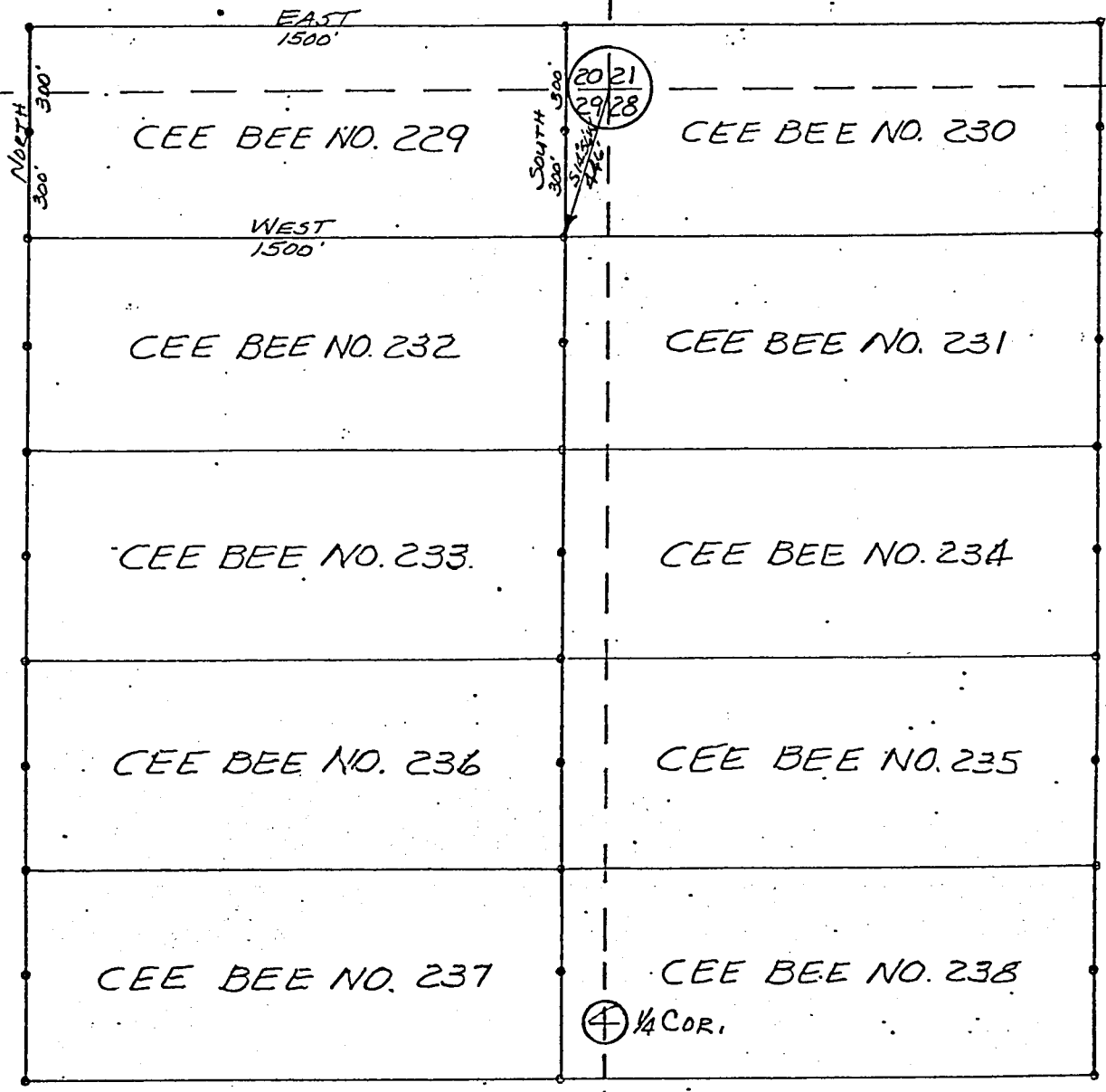
NE 1/4, Section 29 T 12 1/2 N R 3 W and,

1/4, Section      T      R      and,

1/4, Section      T      R     ,

Gila and Salt River Base and Meridian, in the State of Arizona.

RECEIVED  
 B. L. M. AZ STATE OFFICE  
 OCT 19 1979  
 10:00 A.M.  
 PHOENIX, ARIZONA



A MC 79651

RECEIVED  
 B. L. M. AZ STATE OFFICE  
 G. S. R. B. E. M.  
 OCT 19 1979  
 10:00 A.M.  
 PHOENIX, ARIZONA

PLAT OF  
 CEE BEE NO. 229  
 LODGE MINING CLAIM

PHELPS DODGE CORPORATION  
 COPPER BASIN MINING DISTRICT  
 YAVAPAI COUNTY, ARIZONA

SCALE 1" = 500'  
 DATE

Records of Yavapai County, Arizona.

WITNESS my hand and official seal the day and year first above written.

NORMA R. MARQUART, County Recorder

By Beverly N. Hume Deputy

INDEXED

MICROFILMED

### Notice of Mining Location

#### LODE CLAIM

TO ALL WHOM IT MAY CONCERN:

This Mining Claim, the name of which is the Cee Bee No. 230 Mining Claim, situate on land belonging to the United States of America, and in which there are valuable mineral deposits, was entered upon and located for the purpose of exploration and purchase by Phelps Dodge Corp.

(LOCATOR MUST INSERT EITHER "A CITIZEN OF THE UNITED STATES," OR "WHO HAS DECLARED HIS INTENTION TO BECOME A CITIZEN OF THE UNITED STATES.") the undersigned, on the 15 day of JUNE, 1970

The length of this claim is 1500 feet and we claim 50 feet in a Westerly direction and 1450 feet in a Easterly direction from the center of the discovery point, at which this notice is posted, lengthwise of the claim together with 300 feet in width of the surface grounds, on each side of the center of said claim. The general course of the lode deposit and premises is from the West to the East

The claim is situated and located in the Copper Basin Mining District, in Yavapai County in the State of Arizona, about 9 Miles in a Southwestely direction from Prescott, Arizona  
In Sections 28 & 29  
T 12 1/2 N, R 3 W, G & SR. B & M.

The surface boundaries of the claim are marked upon the ground as follows:

Beginning at 2"x2"x4' Post Which Bears S 51° 10' W 175 Feet  
From The NORTHEAST Corner Sec. 29 T 12 1/2 N, R 3 W, G & SR B & M  
at a point in a Westerly direction 50 feet from the discovery point (at which this notice is posted), being in the center of the Westerly end line of said claim; thence Northerly 300 feet to a 2"x2"x4' Post, being the North west corner of said claim; thence Easterly 1500 feet to a 2"x2"x4' Post being at the Northeast corner of said claim; thence Southerly 300 feet to a 2"x2"x4' Post at the center of the Easterly end of this claim; thence Southerly 300 feet to a 2"x2"x4' Post, being at the South east corner of said claim; thence Westerly 1500 feet to a 2"x2"x4' Post at the South west corner of said claim; thence Northerly 300 feet to the place of beginning.

Dated and posted on the grounds this 15 day of JUNE, 1970

Phelps Dodge Corp.  
by George P. [Signature] Locators

BOOK 613 PAGE 510 Witness

STATE OF ARIZONA } ss.  
COUNTY OF COCHISE }

Witness my hand and Official Seal

Fee \$1.00

County Recorder

Deputy

|         |                    |         |
|---------|--------------------|---------|
| Indexed | Photostat Compared | Blotted |
|---------|--------------------|---------|

Docket

I hereby certify that the within instrument was filed and recorded at request of

RECEIVED  
B. L. M. AZ STATE OFFICE

OCT 19 1970

10:00 A.M.  
PHOENIX, ARIZONA

Date

Page

No.

A MC 79852

SUPPLEMENT TO LOCATION NOTICE INFORMATION

The CEEBEE NO. 230 -LODE MINING CLAIM is owned by Phelps Dodge Corporation, whose current mailing address is Highway 92, Bisbee, Arizona, 85603. The claim was located on June 15, 1970 and is situated in SE ¼, Section 20 T12½N R3W and, SW ¼, Section 21 T12½N R3W and, NE ¼, Section 29 T12½N R3W and, NW ¼, Section 28 T12½N R3W, Gila and Salt River Base and Meridian, in the State of Arizona.

RECEIVED  
B. L. M. AZ STATE OFFICE  
OCT 19 1979  
10:00 A.M.  
PHOENIX, ARIZONA

A MC 79652



3-18-80

WITNESS my hand and official seal the day and year first above written.

NORMA R. MARQUART, County Recorder  
By Beverly N. Hunter, Deputy

INDEXED

MICROFILMED

### Notice of Mining Location

LODE CLAIM

TO ALL WHOM IT MAY CONCERN:

This Mining Claim, the name of which is the Cee Bee No. 231  
Mining Claim, situate on land belonging to the United States of America, and in which there are valuable mineral deposits, was entered upon and located for the purpose of exploration and purchase by Phelps Dodge Corp.

(LOCATOR MUST INSERT EITHER "A CITIZEN OF THE UNITED STATES," OR "WHO HAS DECLARED HIS INTENTION TO BECOME A CITIZEN OF THE UNITED STATES.")  
the undersigned, on the 15 day of JUNE, 1970

The length of this claim is 1500 feet and we claim 50 feet in a Westerly direction and 1450 feet in a Easterly direction from the center of the discovery point, at which this notice is posted, lengthwise of the claim together with 300 feet in width of the surface grounds, on each side of the center of said claim. The general course of the lode deposit and premises is from the West to the East

The claim is situated and located in the Copper Basin Mining District, in Yavapai County in the State of Arizona, about 9 Miles in a Southwestely direction from Prescott, Arizona  
In Sections 28 & 29  
T 12 1/2 N, R 3 W, G & SR. B & M.

The surface boundaries of the claim are marked upon the ground as follows:

Beginning at 2"x2"x4' Post Which Bears S 11° 53' W 720 Feet  
From The NORTHEAST Corner Sec. 29 T 12 1/2 N, R 3 W, G & SR B & M  
at a point in a Westerly direction 50 feet from the discovery point (at which this notice is posted), being in the center of the Westerly end line of said claim; thence Northerly 300 feet to a 2"x2"x4' Post, being the North west corner of said claim; thence Easterly 1500 feet to a 2"x2"x4' Post being at the Northeast corner of said claim; thence Southerly 300 feet to a 2"x2"x4' Post at the center of the Easterly end of this claim; thence Southerly 300 feet to a 2"x2"x4' Post, being at the South east corner of said claim; thence Westerly 1500 feet to a 2"x2"x4' Post at the South west corner of said claim; thence Northerly 300 feet to the place of beginning.

Dated and posted on the grounds this 15 day of JUNE, 1970

Phelps Dodge Corp.  
by George P. [Signature] Locators

BOOK 613 PAGE 511 Witness

STATE OF ARIZONA }  
COUNTY OF COCHISE } ss.

I hereby certify that the within instrument was filed and recorded at request of

Witness my hand and Official Seal  
County Recorder

Fee \$1.00

RECEIVED  
B. L. M. AZ STATE OFFICE

OCT 19 1970

|         |                    |         |
|---------|--------------------|---------|
| Indexed | Photostat Compared | Blotted |
|         |                    |         |

Date \_\_\_\_\_  
Page \_\_\_\_\_ No. \_\_\_\_\_

Docket \_\_\_\_\_

10:00 A.M.  
PHOENIX, ARIZONA

A MC 79653

SUPPLEMENT TO LOCATION NOTICE INFORMATION

A MC 79653

The CEE BEE No. 231 LODE MINING CLAIM is owned by Phelps Dodge Corporation, whose current mailing address is Highway 92, Bisbee, Arizona, 85603. The claim was located on JUNE 15, 1970 and is situated in NE 1/4, Section 29 T 12 1/2 N R 3 W and, NW 1/4, Section 28 T 12 1/2 N R 3 W and, 1/4, Section      T      R      and, 1/4, Section      T      R     , Gila and Salt River Base and Meridian, in the State of Arizona.

RECEIVED  
B. L. M. AZ STATE OFFICE  
OCT 19 1979  
10:00 A.M.  
PHOENIX, ARIZONA

INDEXED

MICROFILMED

NORMA R. MARQUART, County Recorder  
By Beverly N. Hume, Deputy

### Notice of Mining Location

LODE CLAIM

TO ALL WHOM IT MAY CONCERN:

This Mining Claim, the name of which is the Cee Bee No. 232  
Mining Claim, situate on land belonging to the United States of America, and in which there are valuable mineral deposits, was entered upon and located for the purpose of exploration and purchase by Phelps Dodge Corp.

(LOCATOR MUST INSERT EITHER "A CITIZEN OF THE UNITED STATES," OR "WHO HAS DECLARED HIS INTENTION TO BECOME A CITIZEN OF THE UNITED STATES.")  
the undersigned, on the 15 day of June, 1970

The length of this claim is 1500 feet and we claim 50 feet in a Easterly direction and 1450 feet in a Westerly direction from the center of the discovery point, at which this notice is posted, lengthwise of the claim together with 300 feet in width of the surface grounds, on each side of the center of said claim. The general course of the lode deposit and premises is from the East to the West

The claim is situated and located in the Copper Basin Mining District, in Yavapai County in the State of Arizona, about Nine Miles in a Southwesterly direction from Prescott, Ariz.  
In Section 29  
T12 1/2 N, R3 W, G & S.R. B & M.

The surface boundaries of the claim are marked upon the ground as follows:

Beginning at 2"x2"x4" Post Which Bears S11°53'W 720 Feet  
From The Northeast Corner Sec. 29 T12 1/2 N, R3 W, G & S.R. B & M  
at a point in a Easterly direction 50 feet from the discovery point (at which this notice is posted), being in the center of the Easterly

end line of said claim; thence Southerly 300 feet to a 2"x2"x4" Post being the Southeast corner of said claim; thence Westerly 1500 feet to a 2"x2"x4' Post being at the Southwest corner of said claim; thence Northerly 300 feet to a 2"x2"x4' Post at the center of the Westerly end of this claim; thence Northerly 300 feet to a 2"x2"x4' Post, being at the Northwest corner of said claim; thence Easterly 1500 feet to a 2"x2"x4' Post at the Northeast corner of said claim; thence Southerly 300 feet to the place of beginning.

Dated and posted on the grounds this 15 day of June, 1970

Phelps Dodge Corp  
by George E. [Signature] Locator(s)

BOOK 613 PAGE 512 Witness

STATE OF ARIZONA }  
COUNTY OF COCHISE } ss.  
Witness my hand and Official Seal

Fee \$1.00

County Recorder

Deputy

|         |                    |         |
|---------|--------------------|---------|
| Indexed | Photostat Compared | Blotted |
|         |                    |         |

Docket

I hereby certify that the within instrument was filed and recorded at request of

RECEIVED  
B. L. M. AZ STATE OFFICE

UCL 19 1/5

JUN 19 1970  
PHOENIX, ARIZONA

Date

Page No.

SUPPLEMENT TO LOCATION NOTICE INFORMATION

A MC 79854

The CEE,BEE No. 232 LODE MINING CLAIM is owned by Phelps Dodge Corporation, whose current mailing address is Highway 92, Bisbee, Arizona, 85603. The claim was located on JUNE 15, 1970 and is situated in  
NE 1/4, Section 29 T 12 1/2 N R 3 W and,  
1/4, Section \_\_\_\_\_ T \_\_\_\_\_ R \_\_\_\_\_ and,  
1/4, Section \_\_\_\_\_ T \_\_\_\_\_ R \_\_\_\_\_ and,  
1/4, Section \_\_\_\_\_ T \_\_\_\_\_ R \_\_\_\_\_,  
Gila and Salt River Base and Meridian, in the State of Arizona.

RECEIVED  
B. L. M. AZ STATE OFFICE  
OCT 19 1979  
10:00 A.M.  
PHOENIX, ARIZONA

3-10-80

A MC 796555

WITNESS my hand and official seal the day and year first above written.

NORMA R. MARQUART, County Recorder  
By Beverly N. Humes Deputy

INDEXED MICROFILMED

### Notice of Mining Location LODE CLAIM

TO ALL WHOM IT MAY CONCERN:

This Mining Claim, the name of which is the Cee Bee No. 233  
Mining Claim, situate on land belonging to the United States of America, and in which there are valuable mineral deposits, was entered upon and located for the purpose of exploration and purchase by Phelps Dodge Corp.

(LOCATOR MUST INSERT EITHER "A CITIZEN OF THE UNITED STATES," OR "WHO HAS DECLARED HIS INTENTION TO BECOME A CITIZEN OF THE UNITED STATES.")  
the undersigned, on the 15 day of JUNE, 1970

The length of this claim is 1500 feet and we claim 50 feet in a Easterly direction and 1450 feet in a Westerly direction from the center of the discovery point, at which this notice is posted, lengthwise of the claim together with 300 feet in width of the surface grounds, on each side of the center of said claim. The general course of the lode deposit and premises is from the East to the West

The claim is situated and located in the Copper Basin Mining District, in Yavapai County in the State of Arizona, about Nine Miles in a Southwesterly direction from Prescott, Ariz.  
In Section 29  
T12 1/2 N, R3 W, G & SR. B & M.

The surface boundaries of the claim are marked upon the ground as follows:

Beginning at 2"x2"x4" Post Which Bears S06° 28' W 1310 Feet  
From The Northeast Corner Sec. 29 T12 1/2 N, R3 W, G & SR. B & M  
at a point in a Easterly direction 50 feet from the discovery point (at which this notice is posted), being in the center of the Easterly end line of said claim; thence Southerly 300 feet to a 2"x2"x4" Post, being the Southeast corner of said claim; thence Westerly 1500 feet to a 2"x2"x4" Post being at the Southwest corner of said claim; thence Northerly 300 feet to a 2"x2"x4" Post at the center of the Westerly end of this claim; thence Northerly 300 feet to a 2"x2"x4" Post, being at the Northwest corner of said claim; thence Easterly 1500 feet to a 2"x2"x4" Post at the Northeast corner of said claim; thence Southerly 300 feet to the place of beginning.

Dated and posted on the grounds this 15 day of JUNE, 1970

Phelps Dodge Corp  
by James E. [Signature] Locator(s)

BOOK 613 PAGE 513 Witness

STATE OF ARIZONA }  
COUNTY OF COCHISE } ss.

Witness my hand and Official Seal

Fee \$1.00

County Recorder

Deputy

|         |                    |         |
|---------|--------------------|---------|
| Indexed | Photostat Compared | Blotted |
|         |                    |         |

Docket

I hereby certify that the within instrument was filed and recorded at request of

B. L. M. AZ STATE OFFICE

OCT 19 1970

YAVAPAI COUNTY ARIZONA

Date

Page No.

SUPPLEMENT TO LOCATION NOTICE INFORMATION

A MC 79655

The CEE,BEE No. 233 LODE MINING CLAIM is owned by Phelps Dodge Corporation, whose current mailing address is Highway 92, Bisbee, Arizona, 85603. The claim was located on JUNE 15, 1970 and is situated in NE 1/4, Section 29 T12 1/2N R3W and, 1/4, Section \_\_\_\_\_ T \_\_\_\_\_ R \_\_\_\_\_ and, 1/4, Section \_\_\_\_\_ T \_\_\_\_\_ R \_\_\_\_\_ and, 1/4, Section \_\_\_\_\_ T \_\_\_\_\_ R \_\_\_\_\_, Gila and Salt River Base and Meridian, in the State of Arizona.

RECEIVED  
B. L. M. AZ STATE OFFICE

OCT 19 1970

10:00 A.M.  
PHOENIX, ARIZONA

I do hereby certify that the within instrument was filed and recorded at the request of Phelps Dodge Corp. on August 14 A.D., 1970 at 8:05 o'clock in Book 613 Official Records

Page 514, Records of Yavapai County, Arizona.

WITNESS my hand and official seal the day and year first above written.

INDEXED

MICROFILMED

NORMA R. MARQUART, County Recorder

By Beverly N. Hume Deputy

### Notice of Mining Location

#### LODE CLAIM

TO ALL WHOM IT MAY CONCERN:

This Mining Claim, the name of which is the Cee Bee No. 234 Mining Claim, situate on land belonging to the United States of America, and in which there are valuable mineral deposits, was entered upon and located for the purpose of exploration and purchase by Phelps Dodge Corp.

(LOCATOR MUST INSERT EITHER "A CITIZEN OF THE UNITED STATES," OR "WHO HAS DECLARED HIS INTENTION TO BECOME A CITIZEN OF THE UNITED STATES.") the undersigned, on the 15 day of JULY, 1970

The length of this claim is 1500 feet and we claim 50 feet in a Westerly direction and 1450 feet in a Easterly direction from the center of the discovery point, at which this notice is posted, lengthwise of the claim together with 300 feet in width of the surface grounds, on each side of the center of said claim. The general course of the lode deposit and premises is from the West to the East

The claim is situated and located in the Copper Basin Mining District, in Yavapai County in the State of Arizona, about 9 Miles in a Southwestely direction from Prescott, Arizona  
In Section 28 & 29  
T 12 1/2 N, R 3 W, G & SR. B & M.

The surface boundaries of the claim are marked upon the ground as follows:

Beginning at 2"x2"x4' Post Which Bears S06°28'W 1310 Feet  
From The NORTHEAST Corner Sec. 29 T12 1/2 N, R3W, G&SR B&M  
at a point in a Westerly direction 50 feet from the discovery point (at which this notice is posted), being in the center of the Westerly end line of said claim; thence Northerly 300 feet to a 2"x2"x4' Post, being the Northwest corner of said claim; thence Easterly 1500 feet to a 2"x2"x4' Post being at the Northeast corner of said claim; thence Southerly 300 feet to a 2"x2"x4' Post at the center of the Easterly end of this claim; thence Southerly 300 feet to a 2"x2"x4' Post, being at the South east corner of said claim; thence Westerly 1500 feet to a 2"x2"x4' Post at the South west corner of said claim; thence Northerly 300 feet to the place of beginning.

Dated and posted on the grounds this 15 day of JULY, 1970

Phelps Dodge Corp.  
by George P. [Signature] Locators

BOOK 613 PAGE 514 Witness

STATE OF ARIZONA }  
COUNTY OF COCHISE } ss.

Witness my hand and Official Seal

Fee \$1.00

County Recorder

Deputy

|         |                    |         |
|---------|--------------------|---------|
| Indexed | Photostat Compared | Blotted |
|         |                    |         |

Docket

I hereby certify that the within instrument was filed and recorded at request of

B. L. MARQUART OFFICE

OCT 19 1970

Date

Page

No.

SUPPLEMENT TO LOCATION NOTICE INFORMATION

The CEE, BEE No. 234 LODE MINING CLAIM is owned by Phelps Dodge Corporation, whose current mailing address is Highway 92, Bisbee, Arizona, 85603. The claim was located on JUNE 15, 1970 and is situated in

NE $\frac{1}{4}$ , Section 29 T 12 $\frac{1}{2}$ N R 3W and,  
NW $\frac{1}{4}$ , Section 28 T 12 $\frac{1}{2}$ N R 3W and,  
       $\frac{1}{4}$ , Section        T        R        and,  
       $\frac{1}{4}$ , Section        T        R       ,

Gila and Salt River Base and Meridian, in the State of Arizona.

RECEIVED  
B. L. M. AZ STATE OFFICE

OCT 19 1979

10:00 A.M.  
PHOENIX, ARIZONA

A MC 79656



I do hereby certify that the within in Book 613 Page 515 filed and recorded at the request of Phelps Dodge Corp. on August 14 A.D., 1970 at 8:15 o'clock 6:13 M. Official Records

Page 515 Records of Yavapai County, Arizona.

WITNESS my hand and official seal the day and year first above written.

INDEXED

NORMA R. MARQUART, County Recorder

By Beverly N. Hume Deputy

### Notice of Mining Location

#### LODE CLAIM

TO ALL WHOM IT MAY CONCERN:

This Mining Claim, the name of which is the Cee Bee No. 235 Mining Claim, situate on land belonging to the United States of America, and in which there are valuable mineral deposits, was entered upon and located for the purpose of exploration and purchase by Phelps Dodge Corp.

(LOCATOR MUST INSERT EITHER "A CITIZEN OF THE UNITED STATES," OR "WHO HAS DECLARED HIS INTENTION TO BECOME A CITIZEN OF THE UNITED STATES.") the undersigned, on the 15 day of June, 1970

The length of this claim is 1500 feet and we claim 50 feet in a Westerty direction and 1450 feet in a Easterly direction from the center of the discovery point, at which this notice is posted, lengthwise of the claim together with 300 feet in width of the surface grounds, on each side of the center of said claim. The general course of the lode deposit and premises is from the West to the East

The claim is situated and located in the Copper Basin Mining District, in Yavapai County in the State of Arizona, about 9 Miles in a Southwestely direction from Prescott, Arizona In Section 28 & 29 T 12 1/2 N, R 3 W, G & SR. B & M.

The surface boundaries of the claim are marked upon the ground as follows:

Beginning at 2"x2"x4' Post Which Bears 504°30'W 1900 Feet From The NORTHEAST Corner Sec. 29 T 12 1/2 N, R 3 W, G & SR B & M at a point in a Westerty direction 50 feet from the discovery point (at which this notice is posted), being in the center of the Westerly

end line of said claim; thence Northerly 300 feet to a 2"x2"x4' Post, being the North west corner of said claim; thence Easterly 1500 feet to a 2"x2"x4' Post being at the Northeast corner of said claim; thence Southerly 300 feet to a 2"x2"x4' Post at the center of the Easterly end of this claim; thence Southerly 300 feet to a 2"x2"x4' Post, being at the South east corner of said claim; thence Westerly 1500 feet to a 2"x2"x4' Post at the South west corner of said claim; thence Northerly 300 feet to the place of beginning.

Dated and posted on the grounds this 15 day of June, 1970

Phelps Dodge Corp.  
by George P. [Signature] Locator

BOOK 613 PAGE 515 Witness

STATE OF ARIZONA } ss.  
COUNTY OF COCHISE }

Witness my hand and Official Seal

Fee \$1.00

County Recorder

Deputy

|         |                    |         |
|---------|--------------------|---------|
| Indexed | Photostat Compared | Blotted |
|---------|--------------------|---------|

Docket

I hereby certify that the within instrument was filed and recorded at request

B. L. M. AZ STATE OFFICE

19 1970

REC'D

RECORDED

Date

Page No.

A MC 79657

SUPPLEMENT TO LOCATION NOTICE INFORMATION

The CEE,BEE No. 235 LODE MINING CLAIM is owned by Phelps Dodge Corporation, whose current mailing address is Highway 92, Bisbee, Arizona, 85603. The claim was located on JUNE 15, 1970 and is situated in NE 1/4, Section 29 T12 1/2N R 3 W and, NW 1/4, Section 28 T12 1/2N R 3 W and, 1/4, Section      T      R      and, 1/4, Section      T      R     , Gila and Salt River Base and Meridian, in the State of Arizona.

RECEIVED  
B. L. M. AZ STATE OFFICE  
OCT 19 1979  
10:00 A.M.  
PHOENIX, ARIZONA

INDEXED

MICROFILMED

NORMA R. MARQUART, County Recorder

By Beverly N. Thorne Deputy

### Notice of Mining Location

LODE CLAIM

TO ALL WHOM IT MAY CONCERN:

This Mining Claim, the name of which is the Cee Bee No. 236  
Mining Claim, situate on land belonging to the United States of America, and in which there are valu-  
able mineral deposits, was entered upon and located for the purpose of exploration and purchase by  
Phelps Dodge Corp.

(LOCATOR MUST INSERT EITHER "A CITIZEN OF THE UNITED STATES," OR "WHO HAS DECLARED HIS INTENTION TO BECOME A CITIZEN OF THE UNITED STATES.")  
the undersigned, on the 15 day of JUNE, 1970

The length of this claim is 1500 feet and we claim 50 feet in a  
Easterly direction and 1450 feet in a Westerly direction from  
the center of the discovery point, at which this notice is posted, lengthwise of the claim together with  
300 feet in width of the surface grounds, on each side of the center of said claim. The  
general course of the lode deposit and premises is from the East  
to the West

The claim is situated and located in the Copper Basin Mining District, in  
Yavapai County in the State of Arizona, about Nine Miles  
in a Southwesterly direction from Prescott, Ariz.  
In Section 29  
T 12 1/2 N, R 3 W, G & SR. B & M.

The surface boundaries of the claim are marked upon the ground as follows:

Beginning at 2"x2"x4" Post Which Bears 504°30'W 1900 Feet  
From The Northeast Corner Sec. 29 T12 1/2 N, R 3 W, G & SR. B & M  
at a point in a Easterly direction 50 feet from  
the discovery point (at which this notice is posted), being in the center of the Easterly

end line of said claim; thence Southerly 300 feet to a 2"x2"x4" Post  
Southeast being the Southeast corner of said claim;  
thence Westerly 1500 feet to a 2"x2"x4" Post being at the  
Southwest corner of said claim; thence Northerly 300 feet  
to a 2"x2"x4" Post at the center of the Westerly end of this claim;  
thence Northerly 300 feet to a 2"x2"x4" Post, being at the  
Northwest corner of said claim; thence Easterly 1500 feet  
to a 2"x2"x4" Post at the Northeast corner of said claim;  
thence Southerly 300 feet to the place of beginning.

Dated and posted on the grounds this 15 day of JUNE, 1970

Phelps Dodge Corp  
by [Signature] Locator(s)

BOOK 613 PAGE 516 Witness

STATE OF ARIZONA }  
COUNTY OF COCHISE } ss.

Witness my hand and Official Seal

Fee \$1.00

County Recorder

Deputy

|         |                    |         |
|---------|--------------------|---------|
| Indexed | Photostat Compared | Blotted |
|---------|--------------------|---------|

Docket

I hereby certify that the within instrument was filed and recorded at request of

B.L. MARSHALL OFFICE

OCT 19 1979

10:00 A.M.

Date

Page No.

3-19-80  
A.M.C. 78858

SUPPLEMENT TO LOCATION NOTICE INFORMATION

A MC 79658

The CEE,BEE No. 236 LODE MINING CLAIM is owned by Phelps Dodge Corporation, whose current mailing address is Highway 92, Bisbee, Arizona, 85603. The claim was located on JUNE 15, 1970 and is situated in NE 1/4, Section 29 T12 1/2N R3W and, 1/4, Section      T      R      and, 1/4, Section      T      R      and, 1/4, Section      T      R     , Gila and Salt River Base and Meridian, in the State of Arizona.

RECEIVED  
B. L. M. AZ STATE OFFICE  
OCT 19 1979  
10:00 A.M.  
PHOENIX, ARIZONA

3-18-80  
A MC 79659

INDEXED

MICROFILMED

NORMA R. MARQUART, County Recorder  
By Beverly N. Hummer, Deputy

### Notice of Mining Location

#### LODE CLAIM

TO ALL WHOM IT MAY CONCERN:

This Mining Claim, the name of which is the Cee Bee No. 237  
Mining Claim, situate on land belonging to the United States of America, and in which there are valuable mineral deposits, was entered upon and located for the purpose of exploration and purchase by Phelps Dodge Corp.

(LOCATOR MUST INSERT EITHER "A CITIZEN OF THE UNITED STATES," OR "WHO HAS DECLARED HIS INTENTION TO BECOME A CITIZEN OF THE UNITED STATES.")  
the undersigned, on the 15 day of JUNE, 1970

The length of this claim is 1500 feet and we claim 50 feet in a Easterly direction and 1450 feet in a Westerly direction from the center of the discovery point, at which this notice is posted, lengthwise of the claim together with 300 feet in width of the surface grounds, on each side of the center of said claim. The general course of the lode deposit and premises is from the East to the West

The claim is situated and located in the Copper Basin Mining District, in Yavapai County in the State of Arizona, about Nine Miles in a Southwesterly direction from Prescott, Ariz.  
In Section 29  
T 12 1/2 N, R 3 W, G & S. R. B & M.

The surface boundaries of the claim are marked upon the ground as follows:

Beginning at 2"x2"x4" Post Which Bears S03°30'W 2500 Feet From The Northeast Corner Sec. 29 T12 1/2 N, R3W, G & S. R. B & M at a point in a Easterly direction 50 feet from the discovery point (at which this notice is posted), being in the center of the Easterly

end line of said claim; thence Southerly 300 feet to a 2"x2"x4" Post being the Southeast corner of said claim; thence Westerly 1500 feet to a 2"x2"x4' Post being at the Southwest corner of said claim; thence Northerly 300 feet to a 2"x2"x4' Post at the center of the Westerly end of this claim; thence Northerly 300 feet to a 2"x2"x4' Post, being at the Northwest corner of said claim; thence Easterly 1500 feet to a 2"x2"x4' Post at the Northeast corner of said claim; thence Southerly 300 feet to the place of beginning.

Dated and posted on the grounds this 15 day of JUNE, 1970

Phelps Dodge Corp  
by George E. [Signature] Locator(s)

BOOK 613 PAGE 517 Witness

STATE OF ARIZONA }  
COUNTY OF COCHISE } ss.

Witness my hand and Official Seal

Fee \$1.00

County Recorder

Deputy

|         |                    |         |
|---------|--------------------|---------|
| Indexed | Photostat Compared | Blotted |
|---------|--------------------|---------|

Docket

I hereby certify that the within instrument was filed and recorded at request of

RECEIVED  
B. L. M. AZ STATE OFFICE

OCT 19 1979

10:00 A.M.

PHOENIX, ARIZONA

Date

Page

No.

SUPPLEMENT TO LOCATION NOTICE INFORMATION

A M C 79659

The CEE,BEE No. 237 LODE MINING CLAIM is owned by Phelps Dodge Corporation, whose current mailing address is Highway 92, Bisbee, Arizona, 85603: The claim was located on JUNE 15, 1970 and is situated in NE 1/4, Section 29 T12 1/2N R3W and, SE 1/4, Section 29 T12 1/2N R3W and, 1/4, Section      T      R      and, 1/4, Section      T      R     , Gila and Salt River Base and Meridian, in the State of Arizona.

RECEIVED  
B. L. M. AZ STATE OFFICE  
OCT 19 1979  
10:00 A.M.  
PHOENIX, ARIZONA

5-19-80

WITNESS my hand and official seal the day and year first above written.

NORMA R. MARQUART, County Recorder.  
By Beverly N. Stearns Deputy

INDEXED

MICROFILMED

### Notice of Mining Location

#### LODE CLAIM

TO ALL WHOM IT MAY CONCERN:

This Mining Claim, the name of which is the Cee Bee No. 238  
Mining Claim, situate on land belonging to the United States of America, and in which there are valu-  
able mineral deposits, was entered upon and located for the purpose of exploration and purchase by  
Phelps Dodge Corp.

(LOCATOR MUST INSERT EITHER "A CITIZEN OF THE UNITED STATES," OR "WHO HAS DECLARED HIS INTENTION TO BECOME A CITIZEN OF THE UNITED STATES.")  
the undersigned, on the 15 day of June, 1970

The length of this claim is 1500 feet and we claim 50 feet in a  
Westerly direction and 1450 feet in a Easterly direction from  
the center of the discovery point, at which this notice is posted, lengthwise of the claim together with  
300 feet in width of the surface grounds, on each side of the center of said claim. The  
general course of the lode deposit and premises is from the West  
to the East

The claim is situated and located in the Copper Basin Mining District, in  
Yavapai County in the State of Arizona, about 9 Miles  
in a Southwestly direction from Prescott, Arizona  
In Sections 28 & 29  
T 12 1/2 N, R 3 W, G & SR. B & M.

The surface boundaries of the claim are marked upon the ground as follows:

Beginning at 2"x2"x4' Post Which Bears 503°30'W 2500 Feet  
From The NORTHEAST Corner Sec. 29 T12 1/2 N, R3W, G & SR B & M  
at a point in a Westerly direction 50 feet from  
the discovery point (at which this notice is posted), being in the center of the Westerly  
end line of said claim; thence Northerly 300 feet to a 2"x2"x4'  
Post, being the Northwest corner of said claim;  
thence Easterly 1500 feet to a 2"x2"x4' Post being at the  
Northeast corner of said claim; thence Southerly 300 feet  
to a 2"x2"x4' Post at the center of the Easterly end of this claim;  
thence Southerly 300 feet to a 2"x2"x4' Post, being at the  
South east corner of said claim; thence Westerly 1500 feet  
to a 2"x2"x4' Post at the South west corner of said claim;  
thence Northerly 300 feet to the place of beginning.

Dated and posted on the grounds this 15 day of June, 1970

Phelps Dodge Corp.  
by George L. [Signature] Locators

BOOK 613 PAGE 518 Witness

STATE OF ARIZONA } ss.  
COUNTY OF COCHISE }  
Witness my hand and Official Seal  
County Recorder

Fee \$1.00

Deputy

|         |                    |         |
|---------|--------------------|---------|
| Indexed | Photostat Compared | Blotted |
|---------|--------------------|---------|

Docket \_\_\_\_\_

I hereby certify that the within instrument was filed and recorded at request of

RECORDED  
B. L. MARSHALL STATE OFFICE

OCT 19 1970

Date 10:00 A.M.  
Page \_\_\_\_\_ No. \_\_\_\_\_

SUPPLEMENT TO LOCATION NOTICE INFORMATION

A M C  
79660

The CEE, BEE No. 238 LODE MINING CLAIM is owned by Phelps Dodge Corporation, whose current mailing address is Highway 92, Bisbee, Arizona, 85603. The claim was located on JUNE 15, 1970 and is situated in

NE ¼, Section 29 T12½N R 3W and,  
SE ¼, Section 29 T12½N R 3W and,  
NW ¼, Section 28 T12½N R 3W and,  
SW ¼, Section 28 T12½N R 3W,

Gila and Salt River Base and Meridian, in the State of Arizona.

RECEIVED  
B. L. M. AZ STATE OFFICE

OCT 19 1979

10:00 A.M.  
PHOENIX, ARIZONA



WITNESS my hand and official seal the day and year first above written.  
NORMA R. MARQUART, County Recorder  
By Beverly N. Hunter Deputy

INDEXED MICROFILMET

### Notice of Mining Location LODE CLAIM

TO ALL WHOM IT MAY CONCERN:

This Mining Claim, the name of which is the Cec Bee No. 239  
Mining Claim, situate on land belonging to the United States of America, and in which there are valuable mineral deposits, was entered upon and located for the purpose of exploration and purchase by Phelps Dodge Corp.

(LOCATOR MUST INSERT EITHER "A CITIZEN OF THE UNITED STATES," OR "WHO HAS DECLARED HIS INTENTION TO BECOME A CITIZEN OF THE UNITED STATES.")  
the undersigned, on the 14 day of June, 1970

The length of this claim is 1500 feet and we claim 50 feet in a Easterly direction and 1450 feet in a Westerly direction from the center of the discovery point, at which this notice is posted, lengthwise of the claim together with 300 feet in width of the surface grounds, on each side of the center of said claim. The general course of the lode deposit and premises is from the East to the West

The claim is situated and located in the Copper Basin Mining District, in Yavapai County in the State of Arizona, about Nine Miles in a Southwesterly direction from Prescott, Ariz.  
In Section 21  
T 12 1/2 N, R 3 W, G & SR. B & M.

The surface boundaries of the claim are marked upon the ground as follows:

Beginning at 2"x2"x4" Post which Bears N51°17'E 3645 Feet  
From The Southwest Corner Sec. 21 T12 1/2 N, R 3 W, G & SR. B & M  
at a point in a Easterly direction 50 feet from the discovery point (at which this notice is posted), being in the center of the Easterly end line of said claim; thence Southerly 300 feet to a 2"x2"x4" Post being the Southeast corner of said claim; thence Westerly 1500 feet to a 2"x2"x4' Post being at the Southwest corner of said claim; thence Northerly 300 feet to a 2"x2"x4' Post at the center of the Westerly end of this claim; thence Northerly 300 feet to a 2"x2"x4' Post, being at the Northwest corner of said claim; thence Easterly 1500 feet to a 2"x2"x4' Post at the North east corner of said claim; thence Southerly 300 feet to the place of beginning.

Dated and posted on the grounds this 14 day of June, 1970

Phelps Dodge Corp  
by [Signature] Locator(s)

BOOK 613 PAGE 519 Witness

STATE OF ARIZONA }  
COUNTY OF COCHISE } ss.  
Witness my hand and Official Seal  
County Recorder  
Deputy

Fee \$1.00

I hereby certify that the within instrument was filed and recorded at request of  
B. L. MARSHALL OFFICE

OCT 19 1979  
10:00 AM

|         |                    |         |
|---------|--------------------|---------|
| Indexed | Photostat Compared | Blotted |
|---------|--------------------|---------|

Docket

Date \_\_\_\_\_  
Page \_\_\_\_\_ No. \_\_\_\_\_

SUPPLEMENT TO LOCATION NOTICE INFORMATION

The CEE BEE NO. 239 -LODE MINING CLAIM is owned by Phelps Dodge Corporation, whose current mailing address is Highway 92, Bisbee, Arizona, 85603. The claim was located on JUNE 14, 1970 and is situated in

NW ¼, Section 21 T12½N R3W and,  
NE ¼, Section 21 T12½N R3W and,  
¼, Section \_\_\_\_\_ T \_\_\_\_\_ R \_\_\_\_\_ and,  
¼, Section \_\_\_\_\_ T \_\_\_\_\_ R \_\_\_\_\_,

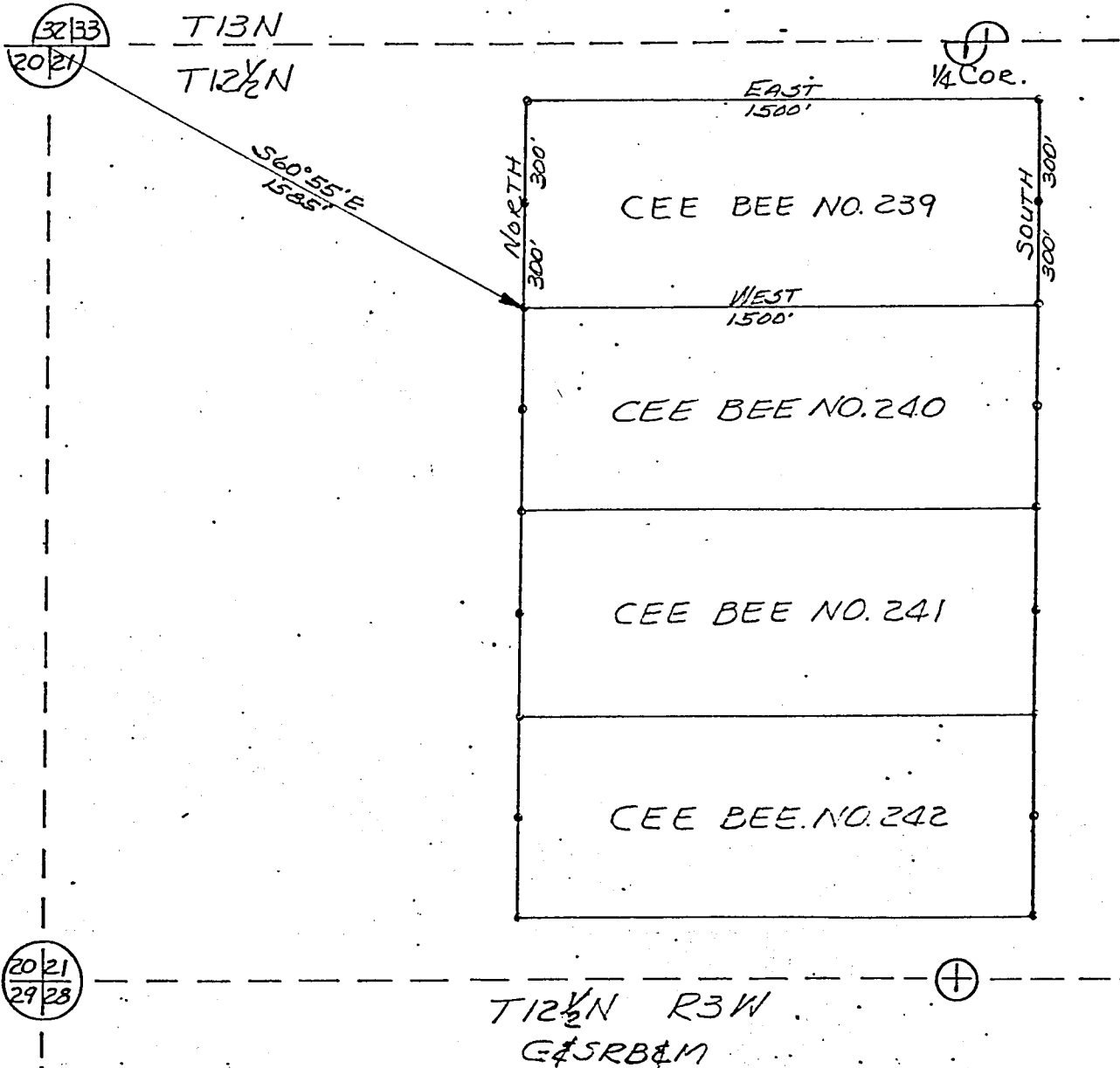
Gila and Salt River Base and Meridian, in the State of Arizona.

A.M.C. 796667

RECEIVED  
B. L. MAE STATE OFFICE  
OCT 19 1979  
10:00 A.M.  
PHOENIX, ARIZONA



N MC 79661



RECEIVED  
 B. L. M. AZ STATE OFFICE  
 OCT 19 1979  
 10:00 A.M.  
 PHOENIX, ARIZONA

PLAT OF  
 CEE BEE NO. 239  
 LODGE MINING CLAIM

PHELPS DODGE CORPORATION  
 COPPER BASIN MINING DISTRICT  
 YAVAPAI COUNTY, ARIZONA

SCALE 1" = 500'  
 DATE

5-19-80

A MC 70562

INDEXED

MICROFILMED

NORMA R. MARQUART, County Recorder

By Beverly N. Hume Deputy

### Notice of Mining Location

#### LODE CLAIM

TO ALL WHOM IT MAY CONCERN:

This Mining Claim, the name of which is the Cec Bee No. 240 Mining Claim, situate on land belonging to the United States of America, and in which there are valuable mineral deposits, was entered upon and located for the purpose of exploration and purchase by Phelps Dodge Corp.

(LOCATOR MUST INSERT EITHER "A CITIZEN OF THE UNITED STATES," OR "WHO HAS DECLARED HIS INTENTION TO BECOME A CITIZEN OF THE UNITED STATES.")  
the undersigned, on the 14 day of June, 1970

The length of this claim is 1500 feet and we claim 50 feet in a Easterly direction and 1450 feet in a Westerly direction from the center of the discovery point, at which this notice is posted, lengthwise of the claim together with 300 feet in width of the surface grounds, on each side of the center of said claim. The general course of the lode deposit and premises is from the East to the West

The claim is situated and located in the Copper Basin Mining District, in Yavapai County in the State of Arizona, about Nine Miles in a Southwesterly direction from Prescott, Ariz.  
In Section 21  
T12 1/2 N, R3 W, G & SR. B & M.

The surface boundaries of the claim are marked upon the ground as follows:

Beginning at 2"x2"x4" Post which bears N59°45'E 3305 Feet  
From The Southwest Corner Sec. 21 T12 1/2 N, R3 W, G & SR. B & M  
at a point in a Easterly direction 50 feet from the discovery point (at which this notice is posted), being in the center of the Easterly end line of said claim; thence Southerly 300 feet to a 2"x2"x4" Post being the Southeast corner of said claim; thence Westerly 1500 feet to a 2"x2"x4" Post being at the Southwest corner of said claim; thence Northerly 300 feet to a 2"x2"x4" Post at the center of the Westerly end of this claim; thence Northerly 300 feet to a 2"x2"x4" Post, being at the Northwest corner of said claim; thence Easterly 1500 feet to a 2"x2"x4" Post at the Northeast corner of said claim; thence Southerly 300 feet to the place of beginning.

Dated and posted on the grounds this 14 day of June, 1970

Phelps Dodge Corp  
by [Signature] Location(s)

BOOK 613 PAGE 520 Witness

STATE OF ARIZONA }  
COUNTY OF COCHISE } ss.  
Witness my hand and Official Seal  
County Recorder  
Deputy

Fee \$1.00

|         |                    |         |
|---------|--------------------|---------|
| Indexed | Photostat Compared | Blotted |
|         |                    |         |

Docket \_\_\_\_\_

I hereby certify that the within instrument was filed and recorded at request of Phelps Dodge Corp.  
B.L. MARSHALL OFFICE  
OCT 19 1979  
10:00 A.M.  
INDEXED ARIZONA  
Date \_\_\_\_\_ Page \_\_\_\_\_ No. \_\_\_\_\_

SUPPLEMENT TO LOCATION NOTICE INFORMATION

The CEE BEE No. 240 -LODE MINING CLAIM is owned by Phelps Dodge Corporation, whose current mailing address is Highway 92, Bisbee, Arizona, 85603. The claim was located on JUNE 14, 1970 and is situated in NW 1/4, Section 21 T12 1/2 N R 3 W and, NE 1/4, Section 21 T12 1/2 N R 3 W and, 1/4, Section T R and, 1/4, Section T R, Gila and Salt River Base and Meridian, in the State of Arizona.

A MC. 79662

RECEIVED  
B. L. M. AZ STATE OFFICE

OCT 19 1979

10:00 A.M.  
PHOENIX, ARIZONA

3-19-80

INDEXED

MICROFILMED

NORMA R. MARQUART, County Recorder  
By Beverly N. Huine Deputy

### Notice of Mining Location LODE CLAIM

A MC 79663

TO ALL WHOM IT MAY CONCERN:

This Mining Claim, the name of which is the Cee Bee No. 241  
Mining Claim, situate on land belonging to the United States of America, and in which there are valu-  
able mineral deposits, was entered upon and located for the purpose of exploration and purchase by  
Phelps Dodge Corp.

(LOCATOR MUST INSERT EITHER "A CITIZEN OF THE UNITED STATES," OR "WHO HAS DECLARED HIS INTENTION TO BECOME A CITIZEN OF THE UNITED STATES.")  
the undersigned, on the 15 day of June, 1970  
The length of this claim is 1500 feet and we claim 50 feet in a  
Easterly direction and 1450 feet in a Westerly direction from  
the center of the discovery point, at which this notice is posted, lengthwise of the claim together with  
300 feet in width of the surface grounds, on each side of the center of said claim. The  
general course of the lode deposit and premises is from the East  
to the West

The claim is situated and located in the Copper Basin Mining District, in  
Yavapai County in the State of Arizona, about Nine Miles  
in a Southwesterly direction from Prescott, Ariz.  
In Section 21  
T12 1/2 N, R3 W, G & SR. B & M.

The surface boundaries of the claim are marked upon the ground as follows:

Beginning at 2"x2"x4" Post Which Bears N69°16'E 3045 Feet  
From The Southwest Corner Sec. 21 T12 1/2 N, R3 W, G & SR. B & M  
at a point in a Easterly direction 50 feet from  
the discovery point (at which this notice is posted), being in the center of the Easterly  
end line of said claim; thence Southerly 300 feet to a 2"x2"x4" Post  
being the Southeast corner of said claim;  
thence Westerly 1500 feet to a 2"x2"x4" Post being at the  
Southwest corner of said claim; thence Northerly 300 feet  
to a 2"x2"x4" Post at the center of the Westerly end of this claim;  
thence Northerly 300 feet to a 2"x2"x4" Post, being at the  
Northwest corner of said claim; thence Easterly 1500 feet  
to a 2"x2"x4" Post at the Northeast corner of said claim;  
thence Southerly 300 feet to the place of beginning.

Dated and posted on the grounds this 15 day of June, 1970

Phelps Dodge Corp  
by [Signature] LOCATOR(S)

BOOK 613 PAGE 521 Witness

STATE OF ARIZONA } ss.  
COUNTY OF COCHISE }  
Witness my hand and Official Seal  
County Recorder

Fee \$1.00

I hereby certify that the within instrument was  
filed and recorded at request of  
B. L. MARSHALL OFFICE  
OCT 19 1970  
10:00 A.M.  
Date \_\_\_\_\_  
Page \_\_\_\_\_ No. \_\_\_\_\_

Deputy

|         |                    |         |
|---------|--------------------|---------|
| Indexed | Photostat Compared | Blotted |
|         |                    |         |

Docket \_\_\_\_\_

A MC 79663

SUPPLEMENT TO LOCATION NOTICE INFORMATION

The CEE BEE NO. 241 -LODE MINING CLAIM is owned by Phelps Dodge Corporation, whose current mailing address is Highway 92, Bisbee, Arizona, 85603. The claim was located on June 15, 1970 and is situated in SW 1/4, Section 21 T12 1/2 N R 3 W and, SE 1/4, Section 21 T12 1/2 N R 3 W and, 1/4, Section      T     R     and, 1/4, Section      T     R    , Gila and Salt River Base and Meridian, in the State of Arizona.

RECEIVED  
B. L. M. AZ STATE OFFICE  
OCT 19 1979  
10:00 A.M.  
BISENDA, ARIZONA

INDEXED

MICROFILMED

NORMA R. MARQUART, County Recorder

By Beverly N. Humes, Deputy

### Notice of Mining Location

#### LODE CLAIM

TO ALL WHOM IT MAY CONCERN:

This Mining Claim, the name of which is the Cee Bee No. 242  
Mining Claim, situate on land belonging to the United States of America, and in which there are valuable mineral deposits, was entered upon and located for the purpose of exploration and purchase by Phelps Dodge Corp.

(LOCATOR MUST INSERT EITHER "A CITIZEN OF THE UNITED STATES," OR "WHO HAS DECLARED HIS INTENTION TO BECOME A CITIZEN OF THE UNITED STATES."  
the undersigned, on the 15 day of June, 1970

The length of this claim is 1500 feet and we claim 50 feet in a Easterly direction and 1450 feet in a Westerly direction from the center of the discovery point, at which this notice is posted, lengthwise of the claim together with 300 feet in width of the surface grounds, on each side of the center of said claim. The general course of the lode deposit and premises is from the East to the West

The claim is situated and located in the Copper Basin Mining District, in Yavapai County in the State of Arizona, about Nine Miles in a Southwesterly direction from Prescott, Ariz.  
In Section 21  
T12 1/2 N, R3 W, G & SR. B & M.

The surface boundaries of the claim are marked upon the ground as follows:

Beginning at 2"x2"x4" Post Which Bears N 80°10'E 2890 Feet From The Southwest Corner Sec. 21 T12 1/2 N, R3 W, G & SR. B & M at a point in a Easterly direction 50 feet from the discovery point (at which this notice is posted), being in the center of the Easterly end line of said claim; thence Southerly 300 feet to a 2"x2"x4" Post being the Southeast corner of said claim; thence Westerly 1500 feet to a 2"x2"x4' Post being at the Southwest corner of said claim; thence Northerly 300 feet to a 2"x2"x4' Post at the center of the Westerly end of this claim; thence Northerly 300 feet to a 2"x2"x4' Post, being at the Northwest corner of said claim; thence Easterly 1500 feet to a 2"x2"x4' Post at the Northeast corner of said claim; thence Southerly 300 feet to the place of beginning.

Dated and posted on the grounds this 15 day of June, 1970.

Phelps Dodge Corp  
by [Signature] Locator(s)

BOOK 613 PAGE 522 Witness

STATE OF ARIZONA }  
COUNTY OF COCHISE } ss.  
Witness my hand and Official Seal

Fee \$1.00

County Recorder

Deputy

|         |                    |         |
|---------|--------------------|---------|
| Indexed | Photostat Compared | Blotted |
|         |                    |         |

Docket

I hereby certify that the within instrument was filed and recorded at request of

RECORDED  
B.L. MARSHALL OFFICE

OCT 19 1970

Date

10:00 AM

Page

NO. \_\_\_\_\_



A MC 79664

SUPPLEMENT TO LOCATION NOTICE INFORMATION

The CEE BEE No. 242 -LODE MINING CLAIM is owned by Phelps Dodge Corporation, whose current mailing address is Highway 92, Bisbee, Arizona, 85603. The claim was located on JUNE 15, 1970 and is situated in

SW 1/4, Section 21 T12 1/2 N R 3W and,

SE 1/4, Section 21 T12 1/2 N R 3W and,

1/4, Section \_\_\_\_\_ T \_\_\_\_\_ R \_\_\_\_\_ and,

1/4, Section \_\_\_\_\_ T \_\_\_\_\_ R \_\_\_\_\_,

Gila and Salt River Base and Meridian, in the State of Arizona.

RECEIVED  
 B. L. M. AZ STATE OFFICE  
 OCT 19 1979  
 10:00 A.M.  
 CHOENING, ARIZONA

I do hereby certify that the within in [ ] nt [ ] led and recorded at the request of Phelps Dodge Corp. on August 14 A.D., 1970 8:05 o'clock P.M. 613 Official Records Page 523 Records of Yavapai County, Arizona.

WITNESS my hand and official seal the day and year first above written.

NORMA R. MARQUART, County Recorder

By Beverly N. Hume, Deputy

INDEXED

MICROFILMED

### Notice of Mining Location

#### LODE CLAIM

TO ALL WHOM IT MAY CONCERN:

This Mining Claim, the name of which is the Cec Bee No. 243 Mining Claim, situate on land belonging to the United States of America, and in which there are valuable mineral deposits, was entered upon and located for the purpose of exploration and purchase by Phelps Dodge Corp.

(LOCATOR MUST INSERT EITHER "A CITIZEN OF THE UNITED STATES," OR "WHO HAS DECLARED HIS INTENTION TO BECOME A CITIZEN OF THE UNITED STATES.") the undersigned, on the 15 day of June, 1970

The length of this claim is 1500 feet and we claim 50 feet in a Easterly direction and 1450 feet in a Westerly direction from the center of the discovery point, at which this notice is posted, lengthwise of the claim together with 300 feet in width of the surface grounds, on each side of the center of said claim. The general course of the lode deposit and premises is from the East to the West

The claim is situated and located in the Copper Basin Mining District, in Yavapai County in the State of Arizona, about Nine Miles in a Southwesterly direction from Prescott, Ariz. In Sections 21 & 28 T12 1/2 N, R3 W, G & SR. B & M.

The surface boundaries of the claim are marked upon the ground as follows:

Beginning at 2"x2"x4" Post Which Bears S87°20'E 2850 Feet From The Northwest Corner Sec. 28 T12 1/2 N, R3 W, G & SR. B & M at a point in a Easterly direction 50 feet from the discovery point (at which this notice is posted), being in the center of the Easterly

end line of said claim; thence Southerly 300 feet to a 2"x2"x4" Post being the Southeast corner of said claim; thence Westerly 1500 feet to a 2"x2"x4' Post being at the Southwest corner of said claim; thence Northerly 300 feet to a 2"x2"x4' Post at the center of the Westerly end of this claim; thence Northerly 300 feet to a 2"x2"x4' Post, being at the Northwest corner of said claim; thence Easterly 1500 feet to a 2"x2"x4' Post at the Northeast corner of said claim; thence Southerly 300 feet to the place of beginning.

Dated and posted on the grounds this 15 day of June, 1970

Phelps Dodge Corp  
by [Signature] Locator(s)

BOOK 613 PAGE 523 Witness

STATE OF ARIZONA }  
COUNTY OF COCHISE } ss.

Witness my hand and Official Seal

Fee \$1.00

County Recorder

Deputy

|         |                    |         |
|---------|--------------------|---------|
| Indexed | Photostat Compared | Blotted |
|         |                    |         |

Docket

Date

Page

B.L. MARSHALL OFFICE

OCT 19 1970

10:00 A.M.

RECORDED

No.

A MC 79665

8-18-70

SUPPLEMENT TO LOCATION NOTICE INFORMATION

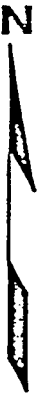
The CEE BEE No. 243 -LODE MINING CLAIM is owned by Phelps Dodge Corporation, whose current mailing address is Highway 92, Bisbee, Arizona, 85603. The claim was located on June 15, 1970 and is situated in SW  $\frac{1}{4}$ , Section 21 T12 $\frac{1}{2}$ N R3W and, SE  $\frac{1}{4}$ , Section 21 T12 $\frac{1}{2}$ N R3W and, NW  $\frac{1}{4}$ , Section 28 T12 $\frac{1}{2}$ N R3W and, NE  $\frac{1}{4}$ , Section 28 T12 $\frac{1}{2}$ N R3W, Gila and Salt River Base and Meridian, in the State of Arizona.

RECEIVED  
B. L. M. AZ STATE OFFICE

OCT 19 1979

10:00 A.M.  
TUCSON, ARIZONA

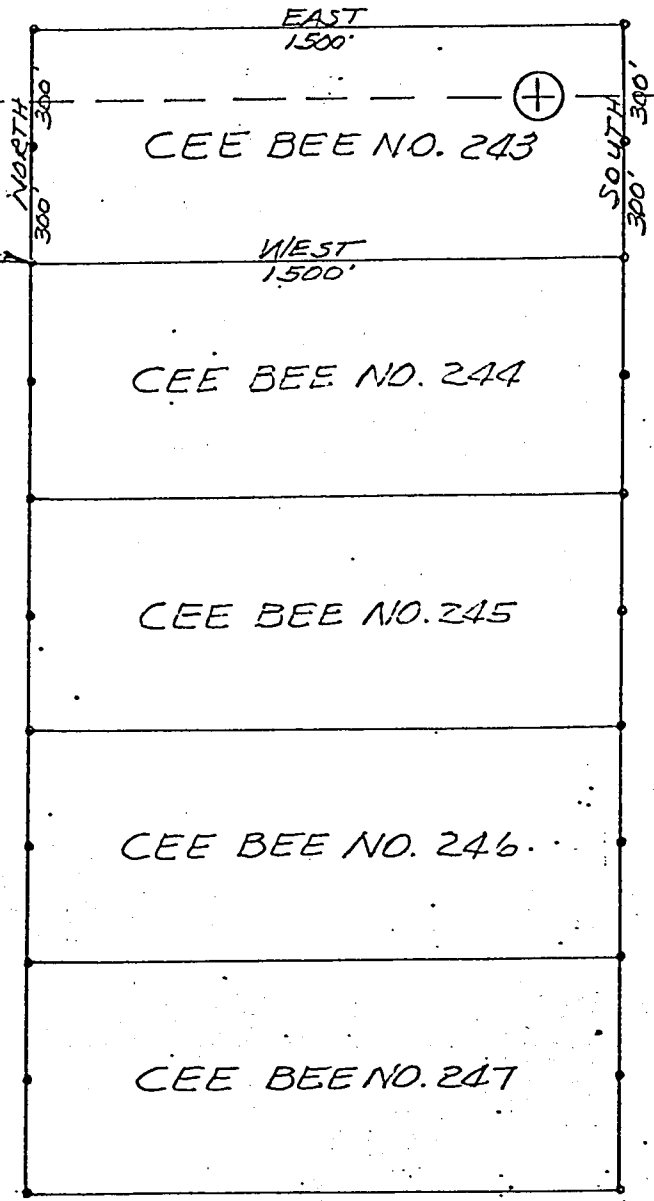
A M C 79665



A MC 79665

2021  
2928

S72°42'E  
1451'



T12½N R3W  
G&SRB&M

⊕ 1/4 cor.

RECEIVED  
 B. L. M. AZ. STATE OFFICE  
 OCT 19 1979  
 10:00 A.M.  
 PHOENIX, ARIZONA

PLAT OF  
 CEE BEE NO. 243  
 LODE MINING CLAIM

PHELPS DODGE CORPORATION  
 COPPER BASIN MINING DISTRICT  
 YAVAPAI COUNTY, ARIZONA

SCALE 1" = 50'  
 DATE

Page 524 Records of Yavapai County, Arizona.

WITNESS my hand and official seal the day and year first above written.

INDEXED

MICROFILMED

NORMA R. MARQUART, County Recorder  
By Beverly N. Hinder Deputy

### Notice of Mining Location

#### LODE CLAIM

TO ALL WHOM IT MAY CONCERN:

This Mining Claim, the name of which is the Cec Bee No. 244  
Mining Claim, situate on land belonging to the United States of America, and in which there are valuable mineral deposits, was entered upon and located for the purpose of exploration and purchase by Phelps Dodge Corp.

(LOCATOR MUST INSERT EITHER "A CITIZEN OF THE UNITED STATES," OR "WHO HAS DECLARED HIS INTENTION TO BECOME A CITIZEN OF THE UNITED STATES.")  
the undersigned, on the 15 day of JUNE, 1970.

The length of this claim is 1500 feet and we claim 50 feet in a Easterly direction and 1450 feet in a Westerly direction from the center of the discovery point, at which this notice is posted, lengthwise of the claim together with 300 feet in width of the surface grounds, on each side of the center of said claim. The general course of the lode deposit and premises is from the East to the West

The claim is situated and located in the Copper Basin Mining District, in Yavapai County in the State of Arizona, about Nine Miles in a Southwesterly direction from Prescott, Ariz.  
In Section 28  
T12 1/2 N, R3 W, G & SR. B & M.

The surface boundaries of the claim are marked upon the ground as follows:  
Beginning at 2"x2"x4" Post Which Bears S 75° 19' E 2940 Feet  
From The Northwest Corner Sec. 28 T12 1/2 N, R3 W, G & SR. B & M  
at a point in a Easterly direction 50 feet from the discovery point (at which this notice is posted), being in the center of the Easterly end line of said claim; thence Southerly 300 feet to a 2"x2"x4" Post, being the Southeast corner of said claim; thence Westerly 1500 feet to a 2"x2"x4" Post being at the Southwest corner of said claim; thence Northerly 300 feet to a 2"x2"x4" Post at the center of the Westerly end of this claim; thence Northerly 300 feet to a 2"x2"x4" Post, being at the Northwest corner of said claim; thence Easterly 1500 feet to a 2"x2"x4" Post at the Northeast corner of said claim; thence Southerly 300 feet to the place of beginning.

Dated and posted on the grounds this 15 day of JUNE, 1970

Phelps Dodge Corp  
by [Signature] Locator(s)

BOOK 613 PAGE 524 Witness

STATE OF ARIZONA } ss.  
COUNTY OF COCHISE }  
Witness my hand and Official Seal  
County Recorder  
Deputy

|         |                    |         |
|---------|--------------------|---------|
| Indexed | Photostat Compared | Blotted |
|---------|--------------------|---------|

Fee \$1.00

I hereby certify that the within instrument was filed and recorded at request of

RECEIVED  
S. L. M. MAIL OFFICE

OCT 19 1970

Date 10:00 AM

Page \_\_\_\_\_ No. \_\_\_\_\_

A M C 79666

3-19-80

SUPPLEMENT TO LOCATION NOTICE INFORMATION

A MC 79666

The CEE,BEE No. 244 LODE MINING CLAIM is owned by Phelps Dodge Corporation, whose current mailing address is Highway 92, Bisbee, Arizona, 85603. The claim was located on JUNE 15, 1970 and is situated in  
NW ¼, Section 28 T12½N R 3W and,  
NE ¼, Section 28 T12½N R 3W and,  
       ¼, Section        T        R        and,  
       ¼, Section        T        R       ,  
Gila and Salt River Base and Meridian, in the State of Arizona.

RECEIVED  
B. L. M. AZ STATE OFFICE  
OCT 19 1979  
10:00 A.M.  
PHOENIX, ARIZONA

WITNESS my hand and official seal the day and year first above written.

NORMA R. MARQUART, County Recorder  
By Beverly N. Hum Deputy

INDEXED MICROFILMED

### Notice of Mining Location

LODE CLAIM

TO ALL WHOM IT MAY CONCERN:

This Mining Claim, the name of which is the Cee Bee No. 245  
Mining Claim, situate on land belonging to the United States of America, and in which there are valuable mineral deposits, was entered upon and located for the purpose of exploration and purchase by Phelps Dodge Corp.

(LOCATOR MUST INSERT EITHER "A CITIZEN OF THE UNITED STATES," OR "WHO HAS DECLARED HIS INTENTION TO BECOME A CITIZEN OF THE UNITED STATES.")  
the undersigned, on the 15 day of June, 1970

The length of this claim is 1500 feet and we claim 50 feet in a Easterly direction and 1450 feet in a Westerly direction from the center of the discovery point, at which this notice is posted, lengthwise of the claim together with 300 feet in width of the surface grounds, on each side of the center of said claim. The general course of the lode deposit and premises is from the East to the West

The claim is situated and located in the Copper Basin Mining District, in Yavapai County in the State of Arizona, about Nine Miles in a Southwesterly direction from Prescott, Ariz.  
In Section 28  
T12 1/2 N, R3 W, G & SR. B & M.

The surface boundaries of the claim are marked upon the ground as follows:

Beginning at 2"x2"x4" Post Which Bears S65°00'E 3140 Feet  
From The Northwest Corner Sec. 28 T12 1/2 N, R3 W, G & SR. B & M  
at a point in a Easterly direction 50 feet from the discovery point (at which this notice is posted), being in the center of the Easterly end line of said claim; thence Southerly 300 feet to a 2"x2"x4" Post being the Southeast corner of said claim; thence Westerly 1500 feet to a 2"x2"x4' Post being at the Southwest corner of said claim; thence Northerly 300 feet to a 2"x2"x4' Post at the center of the Westerly end of this claim; thence Northerly 300 feet to a 2"x2"x4' Post, being at the Northwest corner of said claim; thence Easterly 1500 feet to a 2"x2"x4' Post at the Northeast corner of said claim; thence Southerly 300 feet to the place of beginning.

Dated and posted on the grounds this 15 day of June, 1970

Phelps Dodge Corp  
by George B. [Signature] Locator(s)

BOOK 613 PAGE 525 Witness

STATE OF ARIZONA } ss.  
COUNTY OF COCHISE }  
Witness my hand and Official Seal  
County Recorder

Fee \$1.00

I hereby certify that the within instrument was filed and recorded at request of  
**B. L. MARSHALL OFFICE**

OCT 19 1970

10:00 A.M.

PHOENIX, ARIZONA

|         |                    |         |
|---------|--------------------|---------|
| Indexed | Photostat Compared | Blotted |
|---------|--------------------|---------|

Doclet

Date

Page No.

SUPPLEMENT TO LOCATION NOTICE INFORMATION

A M C  
79667

The CEE BEE No. 245 LODE MINING CLAIM is owned  
by Phelps Dodge Corporation, whose current mailing  
address is Highway 92, Bisbee, Arizona, 85603. The  
claim was located on JUNE 15, 1970 and is situated in

NW  $\frac{1}{4}$ , Section 28 T12~~N~~R 3W and,  
NE  $\frac{1}{4}$ , Section 28 T12~~N~~R 3W and,  
    $\frac{1}{4}$ , Section    T    R    and,  
    $\frac{1}{4}$ , Section    T    R   ,

Gila and Salt River Base and Meridian, in the State of  
Arizona.

RECEIVED  
B. L. M. AZ STATE OFFICE

OCT 19 1970

10:00 A.M.  
PHOENIX, ARIZONA



NORMA R. MARQUART, County Recorder  
By Beverly N. Hume Deputy

INDEXED

### Notice of Mining Location LODE CLAIM

TO ALL WHOM IT MAY CONCERN:

This Mining Claim, the name of which is the Cec Bee No. 246  
Mining Claim, situate on land belonging to the United States of America, and in which there are valuable mineral deposits, was entered upon and located for the purpose of exploration and purchase by Phelps Dodge Corp.

(LOCATOR MUST INSERT EITHER "A CITIZEN OF THE UNITED STATES," OR "WHO HAS DECLARED HIS INTENTION TO BECOME A CITIZEN OF THE UNITED STATES.")  
the undersigned, on the 16 day of June, 1970  
The length of this claim is 1500 feet and we claim 50 feet in a Easterly direction and 1450 feet in a Westerly direction from the center of the discovery point, at which this notice is posted, lengthwise of the claim together with 300 feet in width of the surface grounds, on each side of the center of said claim. The general course of the lode deposit and premises is from the East to the West

The claim is situated and located in the Copper Basin Mining District, in Yavapai County in the State of Arizona, about Nine Miles in a Southwesterly direction from Prescott, Ariz.  
In Section 28  
T 12 1/2 N, R 3 W, G & SR. B & M.

The surface boundaries of the claim are marked upon the ground as follows:

Beginning at 2"x2"x4" Post Which Bears 556°10'E 3420 Feet  
From The Northwest Corner Sec. 28 T12 1/2 N, R 3 W, G & SR. B & M  
at a point in a Easterly direction 50 feet from the discovery point (at which this notice is posted), being in the center of the Easterly end line of said claim; thence Southerly 300 feet to a 2"x2"x4" Post being the Southeast corner of said claim; thence Westerly 1500 feet to a 2"x2"x4' Post being at the Southwest corner of said claim; thence Northerly 300 feet to a 2"x2"x4' Post at the center of the Westerly end of this claim; thence Northerly 300 feet to a 2"x2"x4' Post, being at the Northwest corner of said claim; thence Easterly 1500 feet to a 2"x2"x4' Post at the Northeast corner of said claim; thence Southerly 300 feet to the place of beginning.

Dated and posted on the grounds this 16 day of June, 1970

Phelps Dodge Corp  
by Glenn E. [Signature] Locator(s)

BOOK 613 PAGE 526 Witness

STATE OF ARIZONA } ss.  
COUNTY OF COCHISE }  
Witness my hand and Official Seal  
County Recorder

Fee \$1.00

|         |                    |         |
|---------|--------------------|---------|
| Indexed | Photostat Compared | Blotted |
|         |                    |         |

Docket

I hereby certify that the within instrument was filed and recorded at request of  
B. L. MARQUART OFFICE  
OCT 19 1970  
10:00 AM  
Date \_\_\_\_\_  
Page \_\_\_\_\_ No. \_\_\_\_\_

A MC 79668

SUPPLEMENT TO LOCATION NOTICE INFORMATION

The CEE BEE No. 246 LODE MINING CLAIM is owned by Phelps Dodge Corporation, whose current mailing address is Highway 92, Bisbee, Arizona, 85603. The claim was located on JUNE 16, 1970 and is situated in NW 1/4, Section 28 T12 1/2 N R 3W and, NE 1/4, Section 28 T12 1/2 N R 3W and, 1/4, Section T R and, 1/4, Section T R, Gila and Salt River Base and Meridian, in the State of Arizona.

RECEIVED  
B. L. M. AZ STATE OFFICE  
OCT 19 1979  
10:00 A.M.  
PHOENIX, ARIZONA

3-19-80  
A MC 79669

INDEXED

MICROFILMED

NORMA R. MARQUART, County Recorder

By Beverly N. Hume Deputy

### Notice of Mining Location

#### LODE CLAIM

TO ALL WHOM IT MAY CONCERN:

This Mining Claim, the name of which is the Cec Bee No. 247  
Mining Claim, situate on land belonging to the United States of America, and in which there are valuable mineral deposits, was entered upon and located for the purpose of exploration and purchase by Phelps Dodge Corp.

(LOCATOR MUST INSERT EITHER "A CITIZEN OF THE UNITED STATES," OR "WHO HAS DECLARED HIS INTENTION TO BECOME A CITIZEN OF THE UNITED STATES.")  
the undersigned, on the 16 day of JUNE, 1970

The length of this claim is 1500 feet and we claim 50 feet in a Easterly direction and 1450 feet in a Westerly direction from the center of the discovery point, at which this notice is posted, lengthwise of the claim together with 300 feet in width of the surface grounds, on each side of the center of said claim. The general course of the lode deposit and premises is from the East to the West

The claim is situated and located in the Copper Basin Mining District, in Yavapai County in the State of Arizona, about Nine Miles in a Southwesterly direction from Prescott, Ariz.  
In Section 28  
T12 1/2 N, R3 W, G & SR. B & M.

The surface boundaries of the claim are marked upon the ground as follows:

Beginning at 2"x2"x4" Post Which Bears S48°38'E 3790 Feet  
From The Northwest Corner Sec. 28 T12 1/2 N, R3 W, G & SR. B & M  
at a point in a Easterly direction 50 feet from the discovery point (at which this notice is posted), being in the center of the Easterly end line of said claim; thence Southerly 300 feet to a 2"x2"x4" Post, being the Southeast corner of said claim; thence Westerly 1500 feet to a 2"x2"x4" Post being at the Southwest corner of said claim; thence Northerly 300 feet to a 2"x2"x4" Post at the center of the Westerly end of this claim; thence Northerly 300 feet to a 2"x2"x4" Post, being at the Northwest corner of said claim; thence Easterly 1500 feet to a 2"x2"x4" Post at the Northeast corner of said claim; thence Southerly 300 feet to the place of beginning.

Dated and posted on the grounds this 16 day of JUNE, 1970

Phelps Dodge Corp  
by [Signature] Locator(s)

BOOK 613 PAGE 527

Witness

STATE OF ARIZONA }  
COUNTY OF COCHISE } ss.

Witness my hand and Official Seal

Fee \$1.00

County Recorder

Deputy

|         |                    |         |
|---------|--------------------|---------|
| Indexed | Photostat Compared | Blotted |
|---------|--------------------|---------|

Docket

I hereby certify that the within instrument was filed and recorded at request of Phelps Dodge Corp.

B.L. RECORDS OFFICE

OCT 19 1970

10:00 AM

Date

Page

No.

SUPPLEMENT TO LOCATION NOTICE INFORMATION

A MC 79669

The CEE,BEE No. 247 LODE MINING CLAIM is owned by Phelps Dodge Corporation, whose current mailing address is Highway 92, Bisbee, Arizona, 85603: The claim was located on JUNE 16, 1970 and is situated in

- NW ¼, Section 28 T12½N R3W and,
- NE ¼, Section 28 T12½ R3W and,
- SW ¼, Section 28 T12½ R3W and,
- SE ¼, Section 28 T12½ R3W,

Gila and Salt River Base and Meridian, in the State of Arizona.

RECEIVED  
B. L. M. AZ STATE OFFICE  
OCT 19 1979  
10:00 A.M.  
PHOENIX, ARIZONA

I do hereby certify that the within 11 me, filed and recorded at the request of Phelps Dodge Corp. on August 11 A.M., 1970 8:05 o'clock 11 Book 613 Official Records

Page 528 Records of Yavapai County, Arizona.

WITNESS my hand and official seal the day and year first above written.

INDEXED

MICROFILMED

NORMA R. MARQUART, County Recorder  
By Beverly N. Humes Deputy

### Notice of Mining Location

#### LODE CLAIM

TO ALL WHOM IT MAY CONCERN:

This Mining Claim, the name of which is the Cop. Ber. No. 748 Mining Claim, situate on land belonging to the United States of America, and in which there are valuable mineral deposits, was entered upon and located for the purpose of exploration and purchase by Phelps Dodge Corp.

(LOCATOR MUST INSERT EITHER "A CITIZEN OF THE UNITED STATES," OR "WHO HAS DECLARED HIS INTENTION TO BECOME A CITIZEN OF THE UNITED STATES.")

the undersigned, on the 5<sup>th</sup> day of July, 1970

The length of this claim is 1500 feet and WE claim 50 feet in a westerly direction and 1450 feet in a easterly direction from the center of the discovery point, at which this notice is posted, lengthwise of the claim together with 300 feet in width of the surface grounds, on each side of the center of said claim. The general course of the lode deposit and premises is from the east to the west

The claim is situated and located in the Copper Basin Mining District, in Yavapai Cochise County in the State of Arizona, about 9 miles in a southwesterly direction from Prescott, Ariz. in Sec 29 & 31 T 13 N R 3 W G & SR B & M

The surface boundaries of the claim are marked upon the ground as follows:

Beginning at a 2"x2"x4' post which bears N 84-15 E 7070 feet from the southwest corner of Sec 29 T 13 N R 3 W G & SR B & M at a point in a westerly direction 50 feet from the discovery point (at which this notice is posted), being in the center of the westerly

end line of said claim; thence northerly 300 feet to a 2"x2"x4' post, being the northwest corner of said claim; thence easterly 1500 feet to a 2"x2"x4' post being at the northeast corner of said claim; thence southerly 300 feet to a 2"x2"x4' post at the center of the easterly end of this claim; thence southerly 300 feet to a 2"x2"x4' post, being at the southeast corner of said claim; thence westerly 1500 feet to a 2"x2"x4' post at the southwest corner of said claim; thence northerly 300 feet to the place of beginning.

Dated and posted on the grounds this 5<sup>th</sup> day of July, 1970

Phelps Dodge Corp.  
by Phelps Dodge Corp. Locator(s)

BOOK 613 PAGE 528 Witness

STATE OF ARIZONA }  
COUNTY OF COCHISE } ss.

Witness my hand and Official Seal

Fee \$1.00

County Recorder

Deputy

|         |                    |         |
|---------|--------------------|---------|
| Indexed | Photostat Compared | Blotted |
|         |                    |         |

Docket

I hereby certify that the within instrument was filed and recorded at request of

RECEIVED  
B.L.M. RECORDS OFFICE

OCT 19 1970

Date

Page No.

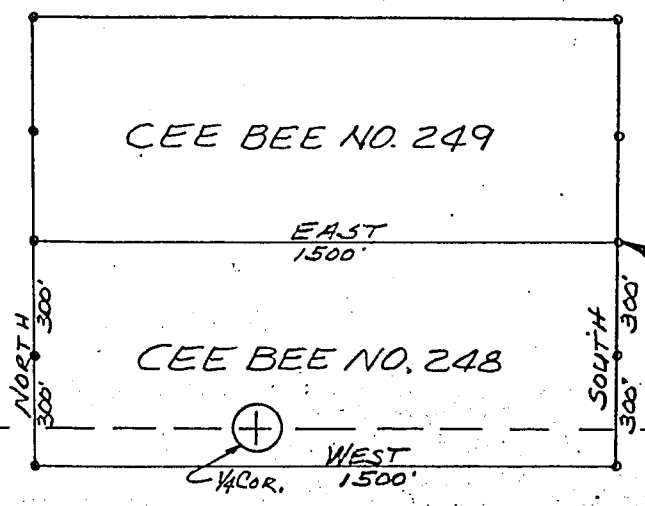
A MC 79670

SUPPLEMENT TO LOCATION NOTICE INFORMATION

The CEE BEE No. 248 LODE MINING CLAIM is owned by Phelps Dodge Corporation, whose current mailing address is Highway 92, Bisbee, Arizona, 85603. The claim was located on JULY 5, 1970 and is situated in SW ¼, Section 29 T13N R 3W and, SE ¼, Section 29 T13N R 3W and, NW ¼, Section 32 T13N R 3W and, NE ¼, Section 32 T13N R 3W, Gila and Salt River Base and Meridian, in the State of Arizona.

RECEIVED  
B. L. M. AZ STATE OFFICE  
OCT 19 1979  
10:00 A.M.  
PHOENIX, ARIZONA

N  
A M C 79670



T13N R3W  
G&SRB&M

RECEIVED  
B. L. M. AZ STATE OFFICE  
OCT 19 1979  
10:00 A.M.  
PHOENIX, ARIZONA

PLAT OF  
CEE BEE NO. 248  
LODE MINING CLAIM

PHELPS DODGE CORPORATION  
COPPER BASIN MINING DISTRICT  
YAVAPAI COUNTY, ARIZONA

SCALE 1" = 500'  
DATE

WITNESS my hand and official seal the day and year first above written.

NORMA R. MARQUART, County Recorder.

By Beverly N. Hummer Deputy

INDEXED

MICROFILMED

### Notice of Mining Location

#### LODE CLAIM

TO ALL WHOM IT MAY CONCERN:

This Mining Claim, the name of which is the Lee Bee No. 749  
Mining Claim, situate on land belonging to the United States of America, and in which there are valu-  
able mineral deposits, was entered upon and located for the purpose of exploration and purchase by  
Phelps Dodge Corp.

(LOCATOR MUST INSERT EITHER "A CITIZEN OF THE UNITED STATES," OR "WHO HAS DECLARED HIS INTENTION TO BECOME A CITIZEN OF THE UNITED STATES.")

the undersigned, on the 5<sup>th</sup> day of July, 1970

The length of this claim is 1500 feet and WR claim 50 feet in a  
westerly direction and 1450 feet in an easterly direction from  
the center of the discovery point, at which this notice is posted, lengthwise of the claim together with  
300 feet in width of the surface grounds, on each side of the center of said claim. The  
general course of the lode deposit and premises is from the East  
to the West

The claim is situated and located in the Copper Basin Mining District, in  
Yavapai Cochise County in the State of Arizona, about 9 miles  
in a southwesterly direction from Prescott Ariz  
in Sec. 29 T13N R3W G&SR, B&M.

The surface boundaries of the claim are marked upon the ground as follows:

Beginning at a 4"x7"x4' post which bears N69°E 7705 feet from the  
southwest corner of sec. 29 T13N R3W G&SR, B&M  
at a point in a westerly direction 50 feet from  
the discovery point (at which this notice is posted), being in the center of the westerly

end line of said claim; thence northerly 300 feet to a 4"x7"x4' post  
being the northwest corner of said claim;  
thence easterly 1500 feet to a 4"x7"x4' post being at the  
northeast corner of said claim; thence southerly 300 feet  
to a 4"x7"x4' post at the center of the easterly end of this claim;  
thence southerly 300 feet to a 4"x7"x4' post, being at the  
southeast corner of said claim; thence westerly 1500 feet  
to a 4"x7"x4' post at the southwest corner of said claim;  
thence northerly 300 feet to the place of beginning.

Dated and posted on the grounds this 5<sup>th</sup> day of July, 1970

Phelps Dodge Corp.  
by James E. [Signature] Locator(s)

BOOK 613 PAGE 529 Witness

STATE OF ARIZONA }  
COUNTY OF COCHISE } ss.

Witness my hand and Official Seal

Fee \$1.00

County Recorder

Deputy

|         |                       |         |
|---------|-----------------------|---------|
| Indexed | Photostat<br>Compared | Blotted |
|---------|-----------------------|---------|

Docket \_\_\_\_\_

Date \_\_\_\_\_

Page \_\_\_\_\_

No. \_\_\_\_\_

RECORDED  
3. L. H. [Signature]

OCT 19 1970

10:00

A MC 79671



A MC 79671

SUPPLEMENT TO LOCATION NOTICE INFORMATION

The CEE,BEE No. 249 LODE MINING CLAIM is owned by Phelps Dodge Corporation, whose current mailing address is Highway 92, Bisbee, Arizona, 85603. The claim was located on JULY 5, 1970 and is situated in SW  $\frac{1}{4}$ , Section 29 T 13N R 3W and, SE  $\frac{1}{4}$ , Section 29 T 13N R 3W and,  $\frac{1}{4}$ , Section \_\_\_\_\_ T \_\_\_\_\_ R \_\_\_\_\_ and,  $\frac{1}{4}$ , Section \_\_\_\_\_ T \_\_\_\_\_ R \_\_\_\_\_, Gila and Salt River Base and Meridian, in the State of Arizona.

RECEIVED  
B. L. M. AZ STATE OFFICE  
OCT 19 1979  
10:00 A.M.  
PHOENIX, ARIZONA

2-19-80

WITNESS my hand and official seal the day and year first above written.

NORMA R. MARQUART, County Recorder  
By Beverly N. Hummel Deputy

INDEXED MICROFILMED

### Notice of Mining Location LODE CLAIM

TO ALL WHOM IT MAY CONCERN:

This Mining Claim, the name of which is the Cee Bee No. 250  
Mining Claim, situate on land belonging to the United States of America, and in which there are valuable mineral deposits, was entered upon and located for the purpose of exploration and purchase by Phelps Dodge Corp.

(LOCATOR MUST INSERT EITHER "A CITIZEN OF THE UNITED STATES," OR "WHO HAS DECLARED HIS INTENTION TO BECOME A CITIZEN OF THE UNITED STATES.")  
the undersigned, on the 5<sup>th</sup> day of July, 1970

The length of this claim is 1200 feet and the claim 50 feet in a Easterly direction and 1150 feet in a Westerly direction from the center of the discovery point, at which this notice is posted, lengthwise of the claim together with 300 feet in width of the surface grounds, on each side of the center of said claim. The general course of the lode deposit and premises is from the East to the West

The claim is situated and located in the Copper Basin Mining District, in Yavapai County in the State of Arizona, about 9 Miles in a Southwesterly direction from Prescott, ARIZONA  
In Sec, 29, T13N, R3W G&SR B&M

The surface boundaries of the claim are marked upon the ground as follows:  
Beginning at 2"x2"x4' Post Which Bears N.35°45'N. 9.35 Feet  
From the Southeast Cor. Sec 29, T13N, R3W, G&SR. B&M  
at a point in a Easterly direction 50 feet from the discovery point (at which this notice is posted), being in the center of the Easterly  
end line of said claim; thence Southerly 300 feet to a 2"x2"x4'  
Post, being the Southeast corner of said claim;  
thence Westerly 1200 feet to a 2"x2"x4' Post being at the Southwest corner of said claim; thence Northerly 300 feet to a 2"x2"x4' Post at the center of the Westerly end of this claim; thence Northerly 300 feet to a 2"x2"x4' Post, being at the Northwest corner of said claim; thence Easterly 1200 feet to a 2"x2"x4' Post at the Northeast corner of said claim; thence Southerly 300 feet to the place of beginning.

Dated and posted on the grounds this 5<sup>th</sup> day of July, 1970

Phelps Dodge Corp.  
by [Signature] Locator(s)

BOOK 613 PAGE 530 Witness

STATE OF ARIZONA }  
COUNTY OF COCHISE } ss.

I hereby certify that the within instrument was filed and recorded at request of

Witness my hand and Official Seal  
County Recorder  
Fee \$1.00

RECORDED  
B. L. MARQUART OFFICE

OCT 19 1970

Deputy

|         |                    |         |
|---------|--------------------|---------|
| Indexed | Photostat Compared | Blotted |
|---------|--------------------|---------|

Date 10:00 AM

Docket \_\_\_\_\_ Page \_\_\_\_\_ No. \_\_\_\_\_

A MC 79672

SUPPLEMENT TO LOCATION NOTICE INFORMATION

The CEE,BEE No. 250 LODE MINING CLAIM is owned by Phelps Dodge Corporation, whose current mailing address is Highway 92, Bisbee, Arizona, 85603. The claim was located on JULY 5, 1970 and is situated in SE 1/4, Section 29 T 13N R 3W and, 1/4, Section      T      R      and, 1/4, Section      T      R      and, 1/4, Section      T      R     , Gila and Salt River Base and Meridian, in the State of Arizona.

RECEIVED  
B. L. M. AZ STATE OFFICE  
OCT 19 1979  
10:00 A.M.  
PHOENIX, ARIZONA

WITNESS my hand and official seal the day and year first above written.

NORMA R. MARQUART, County Recorder

By Beverly N. Hummer Deputy

INDEXED

MICROFILMED

### Notice of Mining Location

#### LODE CLAIM

TO ALL WHOM IT MAY CONCERN:

This Mining Claim, the name of which is the Coe Bee No 251  
Mining Claim, situate on land belonging to the United States of America, and in which there are valuable mineral deposits, was entered upon and located for the purpose of exploration and purchase by Phelps Dodge Corp.

(LOCATOR MUST INSERT EITHER "A CITIZEN OF THE UNITED STATES," OR "WHO HAS DECLARED HIS INTENTION TO BECOME A CITIZEN OF THE UNITED STATES.")  
the undersigned, on the 5<sup>th</sup> day of July, 1970

The length of this claim is 1200 feet and We claim 50 feet in a Easterly direction and 1150 feet in a Westerly direction from the center of the discovery point, at which this notice is posted, lengthwise of the claim together with 300 feet in width of the surface grounds, on each side of the center of said claim. The general course of the lode deposit and premises is from the East to the West

The claim is situated and located in the Copper Basin Mining District, in Yavapai County in the State of Arizona, about 9 Miles in a Southwesterly direction from Prescott Arizona  
In Secs. 29 & 32, T13N, R3W, G&SR B&M.

The surface boundaries of the claim are marked upon the ground as follows:

Beginning at a 2"x2"x4' Post which bears N 30° W, 575 Feet  
From the Southeast Cor. Sec. 29, T13N, R3W, G&SR, B&M  
at a point in a Easterly direction 50 feet from the discovery point (at which this notice is posted), being in the center of the Easterly

end line of said claim; thence Southerly 300 feet to a 2"x2"x4' Post, being the South east corner of said claim; thence Westerly 1200 feet to a 2"x2"x4' Post being at the South west corner of said claim; thence Northerly 300 feet to a 2"x2"x4' Post at the center of the Westerly end of this claim; thence Northerly 300 feet to a 2"x2"x4' Post, being at the North west corner of said claim; thence Easterly 1200 feet to a 2"x2"x4' Post at the Northeast corner of said claim; thence Southerly 300 feet to the place of beginning.

Dated and posted on the grounds this 5<sup>th</sup> day of July, 1970

Phelps Dodge Corp.  
by [Signature] Locator(s)

BOOK 613 PAGE 531 Witness

STATE OF ARIZONA }  
COUNTY OF COCHISE } ss.

I hereby certify that the within instrument was filed and recorded at request of

Witness my hand and Official Seal

Fee \$1.00

County Recorder

Deputy

|         |                    |         |
|---------|--------------------|---------|
| Indexed | Photostat Compared | Blotted |
|---------|--------------------|---------|

Docket \_\_\_\_\_

Date \_\_\_\_\_

Page \_\_\_\_\_ No. \_\_\_\_\_

RECORDED  
B.L. MARSHALL OFFICE  
OCT 19 1970  
10:00 AM  
FILED

A MC 79673

3-19-80

A MC 79673

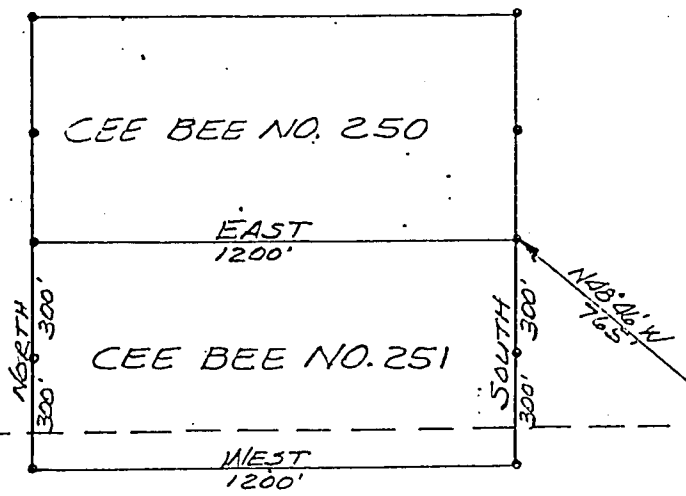
SUPPLEMENT TO LOCATION NOTICE INFORMATION

The CEE,BEE No. 251 LODE MINING CLAIM is owned by Phelps Dodge Corporation, whose current mailing address is Highway 92, Bisbee, Arizona, 85603. The claim was located on JULY 5, 1970 and is situated in SE 1/4, Section 29 T13N R3W and, NE 1/4, Section 32 T13N R3W and, 1/4, Section T R and, 1/4, Section T R, Gila and Salt River Base and Meridian, in the State of Arizona.

RECEIVED  
B. L. M. AZ STATE OFFICE  
OCT 19 1979  
10:00 A.M.  
PHOENIX, ARIZONA



A MC 79673



⊕  
1/4 Cor.

29 28  
32 33

RECEIVED  
 B. L. M. AS STAFF OFFICE  
 OCT 19 1979  
 10:00 AM  
 PHOENIX, ARIZONA

PLAT OF  
CEE BEE NO. 251  
 LODE MINING CLAIM

PHELPS DODGE CORPORATION  
 COPPER BASIN MINING DISTRICT  
 YAVAPAI COUNTY, ARIZONA

SCALE 1" = 500  
 DATE

I do hereby certify that the within Instrument no. 8105 filed and recorded at the request of Phelps Dodge Corp. on August 14 A.D. 1970 at 8:05 o'clock AM Book 613 Official Records Page 532 Records of Yavapai County, Arizona.

WITNESS my hand and official seal the day and year first above written:

INDEXED

MICROFILMED

NORMA R. MARQUART, County Recorder

By Benedict N. Hume Deputy

### Notice of Mining Location

#### LODE CLAIM

TO ALL WHOM IT MAY CONCERN:

This Mining Claim, the name of which is the Cee Bee No. 252 Mining Claim, situate on land belonging to the United States of America, and in which there are valuable mineral deposits, was entered upon and located for the purpose of exploration and purchase by Phelps Dodge Corp.

(LOCATOR MUST INSERT EITHER "A CITIZEN OF THE UNITED STATES," OR "WHO HAS DECLARED HIS INTENTION TO BECOME A CITIZEN OF THE UNITED STATES.") the undersigned, on the 5<sup>th</sup> day of July, 1970

The length of this claim is 850 feet and We claim 50 feet in a Easterly direction and 800 feet in a Westerty direction from the center of the discovery point, at which this notice is posted, lengthwise of the claim together with 300 feet in width of the surface grounds, on each side of the center of said claim. The general course of the lode deposit and premises is from the East to the West

The claim is situated and located in the Copper Basin Mining District, in Yavapai County in the State of Arizona, about 9 Miles in a Southwesterly direction from Prescott, Arizona In Sec. 32, T13N, R3W, G&SR, B&M.

The surface boundaries of the claim are marked upon the ground as follows:

Beginning at a 2"x2"x4' Post which bears South 54-45'W 685 Feet From the Northeast Cor. Sec. 32, T13N, R3W G&SR, B&M

at a point in a Easterly direction 50 feet from the discovery point (at which this notice is posted), being in the center of the Easterly

end line of said claim; thence Southerly 300 feet to a 2"x2"x4' Post, being the Southeast corner of said claim;

thence Westerly 850 feet to a 2"x2"x4' Post being at the Southwest corner of said claim; thence Northerly 300 feet to a 2"x2"x4' Post at the center of the Westerly end of this claim;

thence Northerly 300 feet to a 2"x2"x4' Post, being at the North west corner of said claim; thence Easterly 850 feet to a 2"x2"x4' Post at the Northeast corner of said claim;

thence Southerly 300 feet to the place of beginning.

Dated and posted on the grounds this 5<sup>th</sup> day of July, 1970

Phelps Dodge Corp.  
by [Signature] Locator(s)

BOOK 613 PAGE 532

Witness

STATE OF ARIZONA }  
COUNTY OF COCHISE } ss.

Witness my hand and Official Seal

Fee \$1.00

County Recorder

Deputy

|         |                    |         |
|---------|--------------------|---------|
| Indexed | Photostat Compared | Blotted |
|         |                    |         |

Docket

I hereby certify that the within instrument was filed and recorded at request of

RECORDED  
B. L. MARSHALL OFFICE  
OCT 19 1970  
10:00 AM

Date

Page

No.

A M C 1907

3-19-80

A M C 79674

SUPPLEMENT TO LOCATION NOTICE INFORMATION

The CEE, BEE No. 252 LODE MINING CLAIM is owned by Phelps Dodge Corporation, whose current mailing address is Highway 92, Bisbee, Arizona, 85603. The claim was located on JULY 5, 1970 and is situated in NE 1/4, Section 32 T 13N R 3W and, 1/4, Section      T      R      and, 1/4, Section      T      R      and, 1/4, Section      T      R     , Gila and Salt River Base and Meridian, in the State of Arizona.

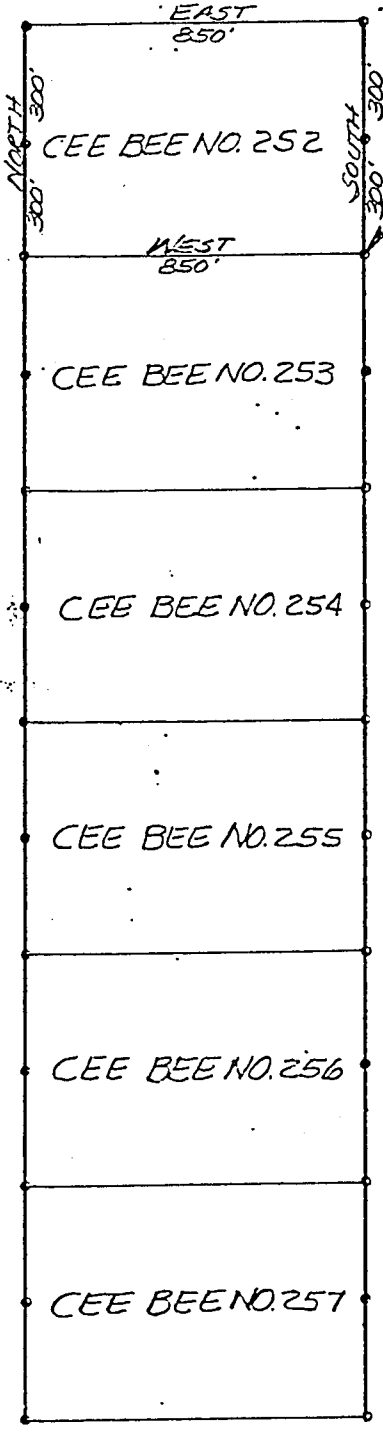
RECEIVED  
B. L. M. AZ STATE OFFICE  
OCT 19 1979  
10:00 A.M.  
PHOENIX, ARIZONA



N  
A M C 79674

1/2 COR  
⊕

29/28  
32/33  
⊕



T13N R3W  
G&SRB&M

⊕ 1/2 COR.

RECEIVED  
B. L. NEALE STATE OFFICE  
OCT. 1915  
10:00 A.M.  
PHOENIX, ARIZONA

PLAT OF  
CEE BEE NO. 252  
LODE MINING CLAIM

PHELPS DODGE CORPORATION  
COPPER BASIN MINING DISTRICT  
YAVAPAI COUNTY, ARIZONA

SCALE 1" = 500'  
DATE

I do hereby certify that the within instrument filed and recorded at the request of Phelps Dodge Corp. on August 14 A.D., 1970, 8:15 o'clock P.M. Official Records

Page 533, Records of Yavapai County, Arizona.

WITNESS my hand and official seal the day and year first above written.

NORMA R. MARQUART, County Recorder

By Beverly N. Thomas Deputy

INDEXED

MICROFILMED

### Notice of Mining Location

#### LODE CLAIM

TO ALL WHOM IT MAY CONCERN:

This Mining Claim, the name of which is the Cee Bee No 253 Mining Claim, situate on land belonging to the United States of America, and in which there are valuable mineral deposits, was entered upon and located for the purpose of exploration and purchase by Phelps Dodge Corp.

(LOCATOR MUST INSERT EITHER "A CITIZEN OF THE UNITED STATES," OR "WHO HAS DECLARED HIS INTENTION TO BECOME A CITIZEN OF THE UNITED STATES.") the undersigned, on the 5<sup>th</sup> day of July, 1970

The length of this claim is 850 feet and We claim 50 feet in a Easterly direction and 800 feet in a Westerly direction from the center of the discovery point, at which this notice is posted, lengthwise of the claim together with 300 feet in width of the surface grounds, on each side of the center of said claim. The general course of the lode deposit and premises is from the East to the West

The claim is situated and located in the Copper Basin Mining District, in Yavapai County in the State of Arizona, about 9 Miles in a Southwesterly direction from Prescott Arizona  
In Sec 32, T 13N, R3W, G&SR, B&M

The surface boundaries of the claim are marked upon the ground as follows:

Beginning at a 2"x2"x4' Post which bears S29°45'W 1135 Feet From the Northeast Cor. Sec. 32, T13N, R3W, G&SR, B&M at a point in a Easterly direction 50 feet from the discovery point (at which this notice is posted), being in the center of the Easterly

end line of said claim; thence Southerly 300 feet to a 2"x2"x4' Post, being the Southeast corner of said claim; thence Westerly 850 feet to a 2"x2"x4' Post being at the South West corner of said claim; thence Northerly 300 feet to a 2"x2"x4' Post at the center of the Westerly end of this claim; thence Northerly 300 feet to a 2"x2"x4' Post, being at the Northwest corner of said claim; thence Easterly 850 feet to a 2"x2"x4' Post at the North east corner of said claim; thence Southerly 300 feet to the place of beginning.

Dated and posted on the grounds this 5<sup>th</sup> day of July, 1970

Phelps Dodge Corp.  
by [Signature] Locator(s)

613 PAGE 533

Witness

STATE OF ARIZONA }  
COUNTY OF COCHISE } ss.

Witness my hand and Official Seal

Fee \$1.00

County Recorder

Deputy

|         |                    |         |
|---------|--------------------|---------|
| Indexed | Photostat Compared | Blotted |
|---------|--------------------|---------|

Docket

I hereby certify that the within instrument was filed and recorded at request of

RECORDED  
C. L. REAL STATE OFFICE

OCT 19 1970

10:00 AM

Date

Page

No.

A. MC 79675

SUPPLEMENT TO LOCATION NOTICE INFORMATION

The CEE BEE No. 253 LODE MINING CLAIM is owned by Phelps Dodge Corporation, whose current mailing address is Highway 92, Bisbee, Arizona, 85603. The claim was located on JULY 5, 1970 and is situated in NE 1/4, Section 32 T 13N R 3W and, 1/4, Section     T    R     and, 1/4, Section     T    R     and, 1/4, Section     T    R    , Gila and Salt River Base and Meridian, in the State of Arizona.

RECEIVED  
B. L. M. AZ STATE OFFICE  
OCT 19 1979  
10:00 A.M.  
PHOENIX, ARIZONA

WITNESS my hand and official seal the day and year first above written.

NORMA R. MARQUART, County Recorder  
By Beverly N. Heister Deputy

INDEXED

MICROFILMED

### Notice of Mining Location

LODE CLAIM

TO ALL WHOM IT MAY CONCERN:

This Mining Claim, the name of which is the Cee Bee No. 254  
Mining Claim, situate on land belonging to the United States of America, and in which there are valuable mineral deposits, was entered upon and located for the purpose of exploration and purchase by Phelps Dodge Corp

(LOCATOR MUST INSERT EITHER "A CITIZEN OF THE UNITED STATES," OR "WHO HAS DECLARED HIS INTENTION TO BECOME A CITIZEN OF THE UNITED STATES.")  
the undersigned, on the 5<sup>th</sup> day of July, 1970

The length of this claim is 850 feet and We claim 50 feet in a Easterly direction and 800 feet in a Westerly direction from the center of the discovery point, at which this notice is posted, lengthwise of the claim together with 300 feet in width of the surface grounds, on each side of the center of said claim. The general course of the lode deposit and premises is from the East to the West

The claim is situated and located in the Copper Basin Mining District, in Yavapai County in the State of Arizona, about 9 Miles in a Southwesterly direction from Prescott, Arizona.  
In Sec. 32, T13N, R3W, G&SR, B&M

The surface boundaries of the claim are marked upon the ground as follows:

Beginning at a 2"x2"x4' Post which bears S19°30'W 1670 Feet  
From the Northeast Cor. Sec. 32, T13N, R3W, G&SR, B&M  
at a point in a Easterly direction 50 feet from the discovery point (at which this notice is posted), being in the center of the Easterly

end line of said claim; thence Southerly 300 feet to a 2"x2"x4' Post, being the Southeast corner of said claim; thence Westerly 850 feet to a 2"x2"x4' Post being at the Southwest corner of said claim; thence Northerly 300 feet to a 2"x2"x4' Post at the center of the Westerly end of this claim; thence Northerly 300 feet to a 2"x2"x4' Post, being at the Northwest corner of said claim; thence Easterly 850 feet to a 2"x2"x4' Post at the Northeast corner of said claim; thence Southerly 300 feet to the place of beginning.

Dated and posted on the grounds this 5<sup>th</sup> day of July, 1970

Phelps Dodge Corp.  
by [Signature] Locator(s)

BOOK 613 PAGE 534 Witness

STATE OF ARIZONA }  
COUNTY OF COCHISE } ss.

Witness my hand and Official Seal

Fee \$1.00

County Recorder

Deputy

|         |                    |         |
|---------|--------------------|---------|
| Indexed | Photostat Compared | Blotted |
|---------|--------------------|---------|

Docket

I hereby certify that the within instrument was filed and recorded at request of Phelps Dodge Corp.

1970 JUL 19

Date

Page No.

A 111 75076

3-19-80

A M C 79676

SUPPLEMENT TO LOCATION NOTICE INFORMATION

The CEE,BEE No. 254 LODE MINING CLAIM is owned by Phelps Dodge Corporation, whose current mailing address is Highway 92, Bisbee, Arizona, 85603. The claim was located on JULY 5, 1976 and is situated in NE 1/4, Section 32 T 13N R 3W and, 1/4, Section      T      R      and, 1/4, Section      T      R      and, 1/4, Section      T      R     , Gila and Salt River Base and Meridian, in the State of Arizona.

RECEIVED  
B. L. M. AZ STATE OFFICE  
OCT 19 1979  
10:00 A.M.  
PHOENIX, ARIZONA

WITNESS my hand and official seal the day and year first above written.

NORMA R. MARQUART, County Recorder  
By Beverly N. [Signature] Deputy

INDEXED

### Notice of Mining Location LODE CLAIM

TO ALL WHOM IT MAY CONCERN:

This Mining Claim, the name of which is the Cop. Bas. No. 755  
Mining Claim, situate on land belonging to the United States of America, and in which there are valuable mineral deposits, was entered upon and located for the purpose of exploration and purchase by Phelps Dodge Corp.

(LOCATOR MUST INSERT EITHER "A CITIZEN OF THE UNITED STATES," OR "WHO HAS DECLARED HIS INTENTION TO BECOME A CITIZEN OF THE UNITED STATES.")  
the undersigned, on the 5<sup>th</sup> day of July, 1970

The length of this claim is 850 feet and WR claim 50 feet in a Westerly direction and 800 feet in a Westerly direction from the center of the discovery point, at which this notice is posted, lengthwise of the claim together with 300 feet in width of the surface grounds, on each side of the center of said claim. The general course of the lode deposit and premises is from the East to the West

The claim is situated and located in the Copper Basin Mining District, in Yavapai County in the State of Arizona, about 9 miles in a Southwesterly direction from Prescott, Ariz in Sec. 37 T13N R3W G8 SR B&M

The surface boundaries of the claim are marked upon the ground as follows:

Beginning at a 7"x7"x4' post which bears S 14° 15' W 7750 feet from the north east corner of Sec. 37 T13N R3W G8 SR B&M, at a point in an east direction 50 feet from the discovery point (at which this notice is posted), being in the center of the east end line of said claim; thence southerly 300 feet to a 7"x7"x4' post, being the southeast corner of said claim; thence westerly 850 feet to a 7"x7"x4' post being at the southwest corner of said claim; thence northerly 300 feet to a 7"x7"x4' post at the center of the west end of this claim; thence northerly 300 feet to a 7"x7"x4' post, being at the northwest corner of said claim; thence easterly 850 feet to a 7"x7"x4' post at the northeast corner of said claim; thence southerly 300 feet to the place of beginning.

Dated and posted on the grounds this 5<sup>th</sup> day of July, 1970

BOOK 613 PAGE 535 Witness

Phelps Dodge Corp.  
by George P. [Signature] Locator(s)

STATE OF ARIZONA }  
COUNTY OF COCHISE } ss.

I hereby certify that the within instrument was filed and recorded at request of

Witness my hand and Official Seal

Fee \$1.00

County Recorder

Deputy

|         |                    |         |
|---------|--------------------|---------|
| Indexed | Photostat Compared | Blotted |
|         |                    |         |

Date

Docket Page No.

OCT 19 1970  
10:00 AM  
COUNTY CLERK

AMC 1507

378-50

A MC 79679

SUPPLEMENT TO LOCATION NOTICE INFORMATION

The CEE,BEE No. 255 LODE MINING CLAIM is owned by Phelps Dodge Corporation, whose current mailing address is Highway 92, Bisbee, Arizona, 85603. The claim was located on JULY 5, 1970 and is situated in NE 1/4, Section 32 T 13N R 3W and, 1/4, Section      T      R      and, 1/4, Section      T      R      and, 1/4, Section      T      R     , Gila and Salt River Base and Meridian, in the State of Arizona.

RECEIVED  
B. L. M. AZ STATE OFFICE  
OCT 19 1979  
10:00 A.M.  
PHOENIX, ARIZONA

I do hereby certify that the within instrument filed and recorded at the request of...

On Aug 14 A.D. 1970 at 8:05 o'clock M. Page 536, Records of Yavapai County, Arizona.

WITNESS my hand and official seal the day and year first above written.

NORMA R. MARQUART, County Recorder

By Paul Ethel Deputy

INDEXED

MICROFILMED

Notice of Mining Location

LODE CLAIM

TO ALL WHOM IT MAY CONCERN:

This Mining Claim, the name of which is the CRR BEP No. 756 Mining Claim, situate on land belonging to the United States of America, and in which there are valuable mineral deposits, was entered upon and located for the purpose of exploration and purchase by Phelps Dodge Corp

(LOCATOR MUST INSERT EITHER "A CITIZEN OF THE UNITED STATES," OR "WHO HAS DECLARED HIS INTENTION TO BECOME A CITIZEN OF THE UNITED STATES.") the undersigned, on the 5th day of July, 1970

The length of this claim is 850 feet and 1/4 claim 50 feet in a westerly direction and 800 feet in a westerly direction from the center of the discovery point, at which this notice is posted, lengthwise of the claim together with 300 feet in width of the surface grounds, on each side of the center of said claim. The general course of the lode deposit and premises is from the east to the west

The claim is situated and located in the Copper Basin Mining District, in Yavapai Cochise County in the State of Arizona, about 9 miles in a southwesterly direction from Prescott Ariz in Sec 37 T13N R.3W G& SR B&M

The surface boundaries of the claim are marked upon the ground as follows:

Beginning at a 4"x4"x4" post which bears S 11° 15' W 7850 feet from the northeast corner of Sec. 37 T13N R. 3W G & SR B & M at a point in a westerly direction 50 feet from the discovery point (at which this notice is posted), being in the center of the east end line of said claim; thence southerly 300 feet to a 4"x4"x4" post, being the southeast corner of said claim; thence westerly 850 feet to a 4"x4"x4" post being at the southwest corner of said claim; thence northerly 300 feet to a 4"x4"x4" post at the center of the west end of this claim; thence northerly 300 feet to a 4"x4"x4" post, being at the northwest corner of said claim; thence easterly 850 feet to a 4"x4"x4" post at the northeast corner of said claim; thence southerly 300 feet to the place of beginning.

Dated and posted on the grounds this 5th day of July, 1970

Phelps Dodge Corp. by [Signature] Locator(s)

BOOK 613 PAGE 536 Witness

STATE OF ARIZONA } COUNTY OF COCHISE } ss.

Witness my hand and Official Seal

Fee \$1.00

County Recorder

Deputy

Table with 3 columns: Indexed, Photostat Compared, Blotted

Docket

I hereby certify that the within instrument was filed and recorded at request of

RECEIVED B. L. M. AZ STATE OFFICE

OCT 19 1970

Date

10:00 A.M. CHICOK ARIZONA

Page

No.

5-19-80



A MC 79678

SUPPLEMENT TO LOCATION NOTICE INFORMATION

The CEE,BEE No. 256 LODE MINING CLAIM is owned by Phelps Dodge Corporation, whose current mailing address is Highway 92, Bisbee, Arizona, 85603. The claim was located on JULY 5, 1970 and is situated in NE 1/4, Section 32 T 13N R 3W and, SE 1/4, Section 32 T 13N R 3W and, 1/4, Section     T    R     and, 1/4, Section     T    R    , Gila and Salt River Base and Meridian, in the State of Arizona.

RECEIVED  
B. L. M. AZ STATE OFFICE  
OCT 19 1979  
10:00 A.M.  
PHOENIX, ARIZONA

I do hereby certify that the within instrument filed and recorded at the request of

on Aug. 14 A.D., 1970 at 8:05 o'clock 6:13 Official Records  
Page 537 Records of Yavapai County, Arizona.

WITNESS my hand and official seal the day and year first above written

NORMA R. MAROWART, County Recorder

By Pearl Bludge Deputy

INDEXED

MICROFILMED

### Notice of Mining Location

#### LODE CLAIM

TO ALL WHOM IT MAY CONCERN:

This Mining Claim, the name of which is the CREEPER No. 757 Mining Claim, situate on land belonging to the United States of America, and in which there are valuable mineral deposits, was entered upon and located for the purpose of exploration and purchase by Phelps Dodge Corp.

(LOCATOR MUST INSERT EITHER "A CITIZEN OF THE UNITED STATES," OR "WHO HAS DECLARED HIS INTENTION TO BECOME A CITIZEN OF THE UNITED STATES.")  
the undersigned, on the 5<sup>th</sup> day of July, 1970

The length of this claim is 850 feet and WE claim 50 feet in a Westerly direction and 800 feet in a westerly direction from the center of the discovery point, at which this notice is posted, lengthwise of the claim together with 300 feet in width of the surface grounds, on each side of the center of said claim. The general course of the lode deposit and premises is from the East to the West

The claim is situated and located in the Copper Basin Mining District, in Yavapai ~~Cochise~~ County in the State of Arizona, about 9 miles in a Southwesterly direction from Prescott Ariz in Sec 37 T13N R3W 6E SR B2M

The surface boundaries of the claim are marked upon the ground as follows:

Beginning at a 2"x2"x4" post which bears S 9° 30' W 3475 feet from the northeast corner of Sec 37 T13N R3W 6E SR B2M, at a point in an easterly direction 50 feet from the discovery point (at which this notice is posted), being in the center of the East

end line of said claim; thence southerly 300 feet to a 2"x2"x4" post, being the southeast corner of said claim; thence westerly 850 feet to a 2"x2"x4" post being at the southwest corner of said claim; thence northerly 300 feet to a 2"x2"x4" post at the center of the West end of this claim; thence northerly 300 feet to a 2"x2"x4" post, being at the northwest corner of said claim; thence easterly 850 feet to a 2"x2"x4" post at the northeast corner of said claim; thence southerly 300 feet to the place of beginning.

Dated and posted on the grounds this 5<sup>th</sup> day of July, 1970

Phelps Dodge Corp.  
by Harry E. [Signature] Locator(s)

BOOK 613 PAGE 537 Witness

STATE OF ARIZONA } ss.  
COUNTY OF COCHISE }

Witness my hand and Official Seal

Fee \$1.00

County Recorder

Deputy

|         |                    |         |
|---------|--------------------|---------|
| Indexed | Photostat Compared | Blotted |
|---------|--------------------|---------|

Docket

I hereby certify that the within instrument was filed and recorded

**RECEIVED**  
**B. L. M. AZ STATE OFFICE**

**OCT 19 1970**

**10:00 AM**  
**COCHISE, ARIZONA**

Date

Page

No.

3-12-80  
MNC  
70079

A MC 79679

SUPPLEMENT TO LOCATION NOTICE INFORMATION

The CEE,BEE No. 257 LODE MINING CLAIM is owned by Phelps Dodge Corporation, whose current mailing address is Highway 92, Bisbee, Arizona, 85603. The claim was located on JULY 5, 1970 and is situated in SE  $\frac{1}{4}$ , Section 32 T 13N R 3W and,             $\frac{1}{4}$ , Section            T            R            and,             $\frac{1}{4}$ , Section            T            R            and,             $\frac{1}{4}$ , Section            T            R           , Gila and Salt River Base and Meridian, in the State of Arizona.

RECEIVED  
B. L. M. AZ STATE OFFICE  
OCT 19 1979  
10:00 A.M.  
PHOENIX, ARIZONA

INDEXED

MICROFILMED

NORMA R. MARQUART, County Recorder

By Paul G. Hudge Deputy

### Notice of Mining Location

LODE CLAIM

TO ALL WHOM IT MAY CONCERN:

This Mining Claim, the name of which is the Cee Bee No. 758  
Mining Claim, situate on land belonging to the United States of America, and in which there are valuable mineral deposits, was entered upon and located for the purpose of exploration and purchase by Phelps Dodge Corp.

(LOCATOR MUST INSERT EITHER "A CITIZEN OF THE UNITED STATES," OR "WHO HAS DECLARED HIS INTENTION TO BECOME A CITIZEN OF THE UNITED STATES.")  
the undersigned, on the 5<sup>th</sup> day of July, 1970

The length of this claim is 1500 feet and WR claim 50 feet in a Westerly direction and 1450 feet in a Easterly direction from the center of the discovery point, at which this notice is posted, lengthwise of the claim together with 300 feet in width of the surface grounds, on each side of the center of said claim. The general course of the lode deposit and premises is from the East to the West

The claim is situated and located in the Copper Basin Mining District, in Yavapai Cochise County in the State of Arizona, about 9 miles in a Southwesterly direction from Prescott Ariz in Sec 37 T13N R3W G4 SR B2 M.

The surface boundaries of the claim are marked upon the ground as follows:  
Beginning at a 4"x4"x4" post which bears S40°W 1430 feet from the northeast corner of Sec 37 T13N R3W G4 SR B2 M at a point in a Westerly direction 50 feet from the discovery point (at which this notice is posted), being in the center of the Westerly

end line of said claim; thence Northerly 300 feet to a 4"x4"x4" post, being the northwest corner of said claim; thence Easterly 1500 feet to a 4"x4"x4" post being at the northwest corner of said claim; thence Southerly 300 feet to a 4"x4"x4" post at the center of the Easterly end of this claim; thence Southerly 300 feet to a 4"x4"x4" post, being at the southeast corner of said claim; thence Westerly 1500 feet to a 4"x4"x4" post at the Southwest corner of said claim; thence Northerly 300 feet to the place of beginning.

Dated and posted on the grounds this 5<sup>th</sup> day of July, 1970

Phelps Dodge Corp.  
by Harry S. [Signature] Locator(s)

BOOK 613 PAGE 538 Witness

STATE OF ARIZONA }  
COUNTY OF COCHISE } ss.

Witness my hand and Official Seal

Fee \$1.00

County Recorder

Deputy

|         |                    |         |
|---------|--------------------|---------|
| Indexed | Photostat Compared | Blotted |
|---------|--------------------|---------|

Docket \_\_\_\_\_

I hereby certify that the within instrument was filed and recorded at request of

RECEIVED  
B. L. M. AZ STATE OFFICE

OCT 19 1970

Date 10:00 A.M.

PHOENIX, ARIZONA

Page \_\_\_\_\_ No. \_\_\_\_\_

A MC 79680

SUPPLEMENT TO LOCATION NOTICE INFORMATION

The CEE,BEE No. 258 LODE MINING CLAIM is owned by Phelps Dodge Corporation, whose current mailing address is Highway 92, Bisbee, Arizona, 85603. The claim was located on JULY 5, 1970 and is situated in SW 1/4, Section 32 T13N R3W and, SE 1/4, Section 32 T13N R3W and, \_\_\_\_\_ 1/4, Section \_\_\_\_\_ T \_\_\_\_\_ R \_\_\_\_\_ and, \_\_\_\_\_ 1/4, Section \_\_\_\_\_ T \_\_\_\_\_ R \_\_\_\_\_, Gila and Salt River Base and Meridian, in the State of Arizona.

RECEIVED  
B.C.M. AZ STATE OFFICE


OCT 19 1979

10:00 A.M.  
PHOENIX, ARIZONA



A M C 79680

⊕ 1/4 Cor.



T13N R3W  
G&SRB&M

RECEIVED  
B. L. M. AZ STATE OFFICE

OCT 19 1979

10:00 A.M.  
PHOENIX, ARIZONA

N41°02'W  
2160

⊕ 1/4 Cor.

T13N  
T12 1/2 N

52133  
2021

PLAT OF  
CEE BEE NO. 258  
LODE MINING CLAIM

PHELPS DODGE CORPORATION  
COPPER BASIN MINING DISTRICT  
YAVAPAI COUNTY, ARIZONA

SCALE 1" = 500'  
DATE

I do hereby certify that the within in \_\_\_\_\_ it was filed and recorded at the request of \_\_\_\_\_

on Oct 19 at 10:55 o'clock \_\_\_\_\_

Page 407 Records of Yavapai County, Arizona.

WITNESS my hand and official seal the day and year first above written.


PATSY C. JENNEY County Recorder.

By Paul Ethelge Deputy

INDEXED

Microfilmed

Phelps Dodge Corp. Official Records 2 R  
3-19-80



### Notice of Mining Location

#### LODE CLAIM

TO ALL WHOM IT MAY CONCERN:

This Mining Claim, the name of which is the Cee Bee No. 46-A Mining Claim, situate on land belonging to the United States of America, and in which there are valuable mineral deposits, was entered upon and located for the purpose of exploration and purchase by Phelps Dodge Corp.

(LOCATOR MUST INSERT EITHER "A CITIZEN OF THE UNITED STATES," OR "WHO HAS DECLARED HIS INTENTION TO BECOME A CITIZEN OF THE UNITED STATES.")  
the undersigned, on the 18<sup>th</sup> day of October, 1977

The length of this claim is 1500 feet and we claim 50 feet in a westerly direction and 1450 feet in an easterly direction from the center of the discovery point, at which this notice is posted, lengthwise of the claim together with 300 feet in width of the surface grounds, on each side of the center of said claim. The general course of the lode deposit and premises is from the East to the West

The claim is situated and located in the Copper Basin Mining District, in Yavapai County in the State of Arizona, about 9 miles in a southwesterly direction from Prescott, Ariz. in section 37 (T13N R3W G&SR B&M)

The surface boundaries of the claim are marked upon the ground as follows:

Beginning at 2"x2"x4" post which bears S68°E 2600 feet from the northwest corner of sec 37 T13N R3W G&SR B&M at a point in a westerly direction 50 feet from the discovery point (at which this notice is posted), being in the center of the westerly

end line of said claim; thence northwesterly 300 feet to a 2"x2"x4" post, being the northwest corner of said claim; thence easterly 1500 feet to a 2"x2"x4" post being at the northeast corner of said claim; thence southerly 300 feet to a 2"x2"x4" post at the center of the easterly end of this claim; thence southerly 300 feet to a 2"x2"x4" post, being at the southeast corner of said claim; thence westerly 1500 feet to a 2"x2"x4" post at the southwest corner of said claim; thence northwesterly 300 feet to the place of beginning.

This is intended as an original location of the Cee Bee No. 46-A lode mining claim, covering all of the same ground included in the Cee Bee No. 46 lode mining claim, located on June 16, 1970, by the undersigned, the notice of location of which was recorded Aug 14, 1970, in Book 613, page 378, in the office of the County Recorder of Yavapai County, Arizona. All of the requirements of law relating to the location of mining claims have been, or within the times required by law will be, complied with by this location, including the performance of new location work, but by this location the undersigned does not intend to and does not waive any rights it may have acquired under and by virtue of the location of the said Cee Bee No. 46 lode mining claim.

Dated and posted on the ground this 18<sup>th</sup> day of October 1977.

PHELPS DODGE CORPORATION

A MC 79681

SUPPLEMENT TO LOCATION NOTICE INFORMATION

The CEE BEE No. 46-A LODE MINING CLAIM is owned by Phelps Dodge Corporation, whose current mailing address is Highway 92, Bisbee, Arizona, 85603. The claim was located on OCT. 18, 1972 and is situated in

NW 1/4, Section 32 T 13N R 3W and,  
NE 1/4, Section 32 T 13N R 3W and,  
1/4, Section \_\_\_\_\_ T \_\_\_\_\_ R \_\_\_\_\_ and,  
1/4, Section \_\_\_\_\_ T \_\_\_\_\_ R \_\_\_\_\_,

Gila and Salt River Base and Meridian, in the State of Arizona.

RECEIVED  
B.L. W. AZ STATE OFFICE  
OCT 19 1979  
10:00 A.M.  
PHOENIX, ARIZONA



NW  
COR.  
SEC.  
32

1/4  
COR.

MC 7.9681

CEE BEE NO. 44  
(AMENDED)

CEE BEE NO. 45

S 73° 59' E  
2533'

EAST  
1500'

CEE BEE NO. 47-A

NORTH  
500'

CEE BEE NO. 46-A

SOUTH  
500'

WEST  
1500'

CEE BEE NO. 48-A

CEE BEE NO. 49-A

CEE BEE NO. 52-A

CEE BEE NO. 53-A

CEE BEE NO. 55-A

CEE BEE NO. 54-A

CEE BEE NO. 56

CEE BEE  
NO. 57

RECEIVED  
B. L. M. AZ STATE OFFICE  
OCT 19 1979  
10:00 A.M.  
PHOENIX, ARIZONA  
SEC. 32  
T3N R3W  
G&SRB&M.

1" = 500'

PLAT OF  
CEE BEE NO. 46-A  
LODE MINING CLAIM

PHELPS DODGE CORPORATION  
COPPER BASIN MINING DISTRICT  
YAVAPAI COUNTY, ARIZONA

SCALE 1" =  
DATE

I do hereby certify that the within instrument was filed and recorded at the request of Phelps Dodge Corp. on Oct 19 1972 at 10:55 o'clock 789 Official Records

Page 408 Records of Yavapai County, Arizona.

WITNESS my hand and official seal the day and year first above written.

INDEXED

PATSY C. JENNEY County Recorder

By Paul Stuhlg

Deputy

Microfilmed

### Notice of Mining Location

#### LODE CLAIM

TO ALL WHOM IT MAY CONCERN:

This Mining Claim, the name of which is the Cee Bee No. 47-A Mining Claim, situate on land belonging to the United States of America, and in which there are valuable mineral deposits, was entered upon and located for the purpose of exploration and purchase by Phelps Dodge Corp.

(LOCATOR MUST INSERT EITHER "A CITIZEN OF THE UNITED STATES," OR "WHO HAS DECLARED HIS INTENTION TO BECOME A CITIZEN OF THE UNITED STATES.")  
the undersigned, on the 19<sup>th</sup> day of October, 1972

The length of this claim is 1500 feet and WB claim 50 feet in a easterly direction and 1450 feet in a westerly direction from the center of the discovery point, at which this notice is posted, lengthwise of the claim together with 300 feet in width of the surface grounds, on each side of the center of said claim. The general course of the lode deposit and premises is from the east to the west

The claim is situated and located in the Copper Basin Mining District, in Yavapai County in the State of Arizona, about 9 miles in a southwesterly direction from Prescott, Ariz. in section 37 T13N R3W G&SR B&M

The surface boundaries of the claim are marked upon the ground as follows:

Beginning at 2"x2"x4' post which bears 568°E 2600 feet from the northwest corner of Sec. 37 T13N R3W G&SR B&M at a point in an easterly direction 50 feet from the discovery point (at which this notice is posted), being in the center of the easterly end line of said claim; thence southerly 300 feet to a 2"x2"x4' post, being the southeast corner of said claim; thence westerly 1500 feet to a 2"x2"x4' post being at the southwest corner of said claim; thence northerly 300 feet to a 2"x2"x4' post at the center of the westerly end of this claim; thence northerly 300 feet to a 2"x2"x4' post, being at the northwest corner of said claim; thence easterly 1500 feet to a 2"x2"x4' post at the northeast corner of said claim; thence southerly 300 feet to the place of beginning.

This is intended as an original location of the Cee Bee No. 47-A lode mining claim, covering all of the same ground included in the Cee Bee No. 47 am. lode mining claim, located on Dec 11, 1970, by the undersigned, the notice of location of which was recorded Dec 17, 1970, in Book 634, page 173, in the office of the County Recorder of Yavapai County, Arizona. All of the requirements of law relating to the location of mining claims have been, or within the times required by law will be, complied with by this location, including the performance of new location work, but by this location the undersigned does not intend to and does not waive any rights it may have acquired under and by virtue of the location of the said Cee Bee No. 47 am. lode mining claim.

Dated and posted on the ground this 19<sup>th</sup> day of October 1972.

PHELPS DODGE CORPORATION

RECEIVED  
OCT 19 1972  
PHOENIX, ARIZONA  
AZ STATE OFFICE

19682

A MC 79682

SUPPLEMENT TO LOCATION NOTICE INFORMATION

The CEE BEE No. 47A LODE MINING CLAIM is owned by Phelps Dodge Corporation, whose current mailing address is Highway 92, Bisbee, Arizona, 85603. The claim was located on OCT 19, 1972 and is situated in NW 1/4, Section 32 T 13N R 3W and, 1/4, Section      T      R      and, 1/4, Section      T      R      and, 1/4, Section      T      R     , Gila and Salt River Base and Meridian, in the State of Arizona.

RECEIVED  
B. L. M. AZ STATE OFFICE

OCT 19 1979

10:00 A.M.  
PHOENIX, ARIZONA

I do hereby certify that the within in \_\_\_\_\_ filed and recorded at the request of Phelps Dodge Corp.  
on Oct 19 1977 at 10:55 o'clock \_\_\_\_\_ 789 Official Records


Page 409 Records of Yavapai County, Arizona

WITNESS my hand and official seal the day and year first above written.

Microfilmed

PATSY C. JENNEY, County Recorder

By Paul Stutz



### Notice of Mining Location

#### LODE CLAIM

TO ALL WHOM IT MAY CONCERN:

This Mining Claim, the name of which is the Cee Bee No. 48-A Mining Claim, situate on land belonging to the United States of America, and in which there are valuable mineral deposits, was entered upon and located for the purpose of exploration and purchase by Phelps Dodge Corp.

(LOCATOR MUST INSERT EITHER "A CITIZEN OF THE UNITED STATES," OR "WHO HAS DECLARED HIS INTENTION TO BECOME A CITIZEN OF THE UNITED STATES.")  
the undersigned, on the 18<sup>th</sup> day of October, 1977

The length of this claim is 1500 feet and WE claim 50 feet in a Easterly direction and 1450 feet in a Westerly direction from the center of the discovery point, at which this notice is posted, lengthwise of the claim together with 300 feet in width of the surface grounds, on each side of the center of said claim. The general course of the lode deposit and premises is from the east to the West

The claim is situated and located in the Copper Basin Mining District, in Yavapai County in the State of Arizona, about 9 miles in a Southwesterly direction from Prescott, Ariz. in section 37 T13N R3W G&SR B&M

The surface boundaries of the claim are marked upon the ground as follows:

Beginning at 7"x2"x4' post which bears S57°E 7880 feet from the northwest corner of sec. 37 T13N R3W G&SR B&M at a point in an Easterly direction 50 feet from the discovery point (at which this notice is posted), being in the center of the Easterly

end line of said claim; thence Southerly 300 feet to a 2"x2"x4' post being the southeast corner of said claim; thence Westerly 1500 feet to a 2"x2"x4' post being at the Southwest corner of said claim; thence Northerly 300 feet to a 2"x2"x4' post at the center of the Westerly end of this claim; thence Northerly 300 feet to a 7"x2"x4' post, being at the Northwest corner of said claim; thence Easterly 1500 feet to a 7"x2"x4' post at the Northeast corner of said claim; thence Southerly 300 feet to the place of beginning.

This is intended as an original location of the Cee Bee No. 48-A lode mining claim, covering all of the same ground included in the Cee Bee No. 48 lode mining claim, located on June 16, 1970, by the undersigned, the notice of location of which was recorded Aug 14, 1970, in Book 613, page 330, in the office of the County Recorder of Yavapai County, Arizona. All of the requirements of law relating to the location of mining claims have been, or within the times required by law will be, complied with by this location, including the performance of new location work, but by this location the undersigned does not intend to and does not waive any rights it may have acquired under and by virtue of the location of the said Cee Bee No. 48 lode mining claim.

Dated and posted on the ground this 18<sup>th</sup> day of October 1977.

A MC 79683

SUPPLEMENT TO LOCATION NOTICE INFORMATION

The CEE BEE No. 48-A LODE MINING CLAIM is owned by Phelps Dodge Corporation, whose current mailing address is Highway 92, Bisbee, Arizona, 85603. The claim was located on OCT. 18, 1972 and is situated in NW 1/4, Section 32 T 13N R 3W and, 1/4, Section      T      R      and, 1/4, Section      T      R      and, 1/4, Section      T      R     , Gila and Salt River Base and Meridian, in the State of Arizona.

RECEIVED  
B. L. M. AZ STATE OFFICE  
OCT 19 1979  
10:00 A.M.  
PHOENIX, ARIZONA

WITNESS my hand and official seal the day and year first above written.

PATSY C. JENNEY, County Recorder

Microfilmed By Paul Blunz

INDEXED

RECEIVED  
AZ STATE OFFICE  
OCT 19 1979  
10:00 A.M.  
PHOENIX, ARIZONA

### Notice of Mining Location LODE CLAIM

TO ALL WHOM IT MAY CONCERN:

This Mining Claim, the name of which is the Cee Bee No. 49-A Mining Claim, situate on land belonging to the United States of America, and in which there are valuable mineral deposits, was entered upon and located for the purpose of exploration and purchase by Phelps Dodge Corp

(LOCATOR MUST INSERT EITHER "A CITIZEN OF THE UNITED STATES," OR "WHO HAS DECLARED HIS INTENTION TO BECOME A CITIZEN OF THE UNITED STATES.")  
the undersigned, on the 18<sup>th</sup> day of October, 1977

The length of this claim is 1500 feet and WR claim 650 feet in a westerly direction and 850 feet in an easterly direction from the center of the discovery point, at which this notice is posted, lengthwise of the claim together with 300 feet in width of the surface grounds, on each side of the center of said claim. The general course of the lode deposit and premises is from the East to the West

Yavapai The claim is situated and located in the Copper Basin Mining District, in Yavapai County in the State of Arizona, about 9 miles in a Southwesterly direction from Prescott, Ariz. in section 37 T13N R3W G&SR B&M

The surface boundaries of the claim are marked upon the ground as follows:

Beginning at 2"x2"x4" post which bears S57° E 7880 feet from the northwest corner sec 37 T13N R3W G&SR B&M at a point in a westerly direction 650 feet from the discovery point (at which this notice is posted), being in the center of the westerly

end line of said claim; thence northerly 300 feet to a 2"x2"x4" post, being the northwest corner of said claim; thence easterly 1500 feet to a 2"x2"x4" post being at the northeast corner of said claim; thence southerly 300 feet to a 2"x2"x4" post at the center of the easterly end of this claim; thence southerly 300 feet to a 2"x2"x4" post, being at the southeast corner of said claim; thence westerly 1500 feet to a 2"x2"x4" post at the southwest corner of said claim; thence northerly 300 feet to the place of beginning.

This is intended as an original location of the Cee Bee No. 49-A lode mining claim, covering all of the same ground included in the Cee Bee No. 49 lode mining claim, located on July 5, 1970, by the undersigned, the notice of location of which was recorded Aug 14, 1970, in Book 613, page 331, in the office of the County Recorder of Yavapai County, Arizona. All of the requirements of law relating to the location of mining claims have been, or within the times required by law will be, complied with by this location, including the performance of new location work, but by this location the undersigned does not intend to and does not waive any rights it may have acquired under and by virtue of the location of the said Cee Bee No. 49 lode mining claim.

Dated and posted on the ground this 18<sup>th</sup> day of October 1977.

A MC 79684

SUPPLEMENT TO LOCATION NOTICE INFORMATION

The CEE BEE No. 49-A LODE MINING CLAIM is owned by Phelps Dodge Corporation, whose current mailing address is Highway 92, Bisbee, Arizona, 85603. The claim was located on OCT. 18, 1972 and is situated in NW 1/4, Section 32 T 13N R 3W and, NE 1/4, Section 32 T 13N R 3W and, 1/4, Section      T      R      and, 1/4, Section      T      R     , Gila and Salt River Base and Meridian, in the State of Arizona.

RECEIVED  
B. L. M. AZ STATE OFFICE  
OCT 19 1979  
10:00 A.M.  
PHOENIX, ARIZONA

I do hereby certify that the within ins 40338 filed and recorded at the request of Phelps Dodge Corp on Oct 19 at 10:55 o'clock a 7898 Official Records  
Page 411 Records of Yavapai County, Arizona.

3-19-80

WITNESS my hand and official seal the day and year first above written.

PATSY C. JENNEY, County Recorder

By Mary E. Hampton Deputy

INDEXED


Microfilmed

### Notice of Mining Location

#### LODE CLAIM

TO ALL WHOM IT MAY CONCERN:

This Mining Claim, the name of which is the Cee Bee No 57-A Mining Claim, situate on land belonging to the United States of America, and in which there are valuable mineral deposits, was entered upon and located for the purpose of exploration and purchase by Phelps Dodge Corp



(LOCATOR MUST INSERT EITHER "A CITIZEN OF THE UNITED STATES." OR "WHO HAS DECLARED HIS INTENTION TO BECOME A CITIZEN OF THE UNITED STATES.")  
the undersigned, on the 18<sup>th</sup> day of October, 1970

The length of this claim is 1500 feet and WR claim 300 feet in an easterly direction and 1700 feet in a westerly direction from the center of the discovery point, at which this notice is posted, lengthwise of the claim together with 300 feet in width of the surface grounds, on each side of the center of said claim. The general course of the lode deposit and premises is from the Post to the West

The claim is situated and located in the Copper Basin Mining District, in Yavapai County in the State of Arizona, about 9 miles in a Southwesterly direction from Prescott, Ariz  
in sec 37 T13N R3W 64 SR B2M.

The surface boundaries of the claim are marked upon the ground as follows:

Beginning at "x2"x4" post which bears S48°E 3750 feet from the northwest corner sec 37 T13N R3W 64 SR B2M at a point in an easterly direction 300 feet from the discovery point (at which this notice is posted), being in the center of the easterly

end line of said claim; thence southerly 300 feet to a "x2"x4" post, being the southeast corner of said claim; thence westerly 1500 feet to a "x2"x4" post being at the southwest corner of said claim; thence northerly 300 feet to a "x2"x4" post at the center of the westerly end of this claim; thence northerly 300 feet to a "x2"x4" post, being at the northwest corner of said claim; thence easterly 1500 feet to a "x2"x4" post at the northeast corner of said claim; thence southerly 300 feet to the place of beginning.

This is intended as an original location of the Cee Bee No. 57-A lode mining claim, covering all of the same ground included in the Cee Bee No. 57 lode mining claim, located on July 5, 1970, by the undersigned, the notice of location of which was recorded Aug 14, 1970, in Book 613, page 337, in the office of the County Recorder of Yavapai County, Arizona. All of the requirements of law relating to the location of mining claims have been, or within the times required by law will be, complied with by this location, including the performance of new location work, but by this location the undersigned does not intend to and does not waive any rights it may have acquired under and by virtue of the location of the said Cee Bee No. 57 lode mining claim.

Dated and posted on the ground this 18<sup>th</sup> day of October 1970.

PHELPS DODGE CORPORATION



A MC 79685

SUPPLEMENT TO LOCATION NOTICE INFORMATION

The CEE BEE No. 52-A LODE MINING CLAIM is owned by Phelps Dodge Corporation, whose current mailing address is Highway 92, Bisbee, Arizona, 85603. The claim was located on OCT. 18, 1972 and is situated in NW  $\frac{1}{4}$ , Section 32 T 13N R 3W and,  $\frac{1}{4}$ , Section \_\_\_\_\_ T \_\_\_\_\_ R \_\_\_\_\_ and,  $\frac{1}{4}$ , Section \_\_\_\_\_ T \_\_\_\_\_ R \_\_\_\_\_ and,  $\frac{1}{4}$ , Section \_\_\_\_\_ T \_\_\_\_\_ R \_\_\_\_\_, Gila and Salt River Base and Meridian, in the State of Arizona.

RECEIVED  
B. L. M. AZ STATE OFFICE  
OCT 19 1979  
10:00 A.M.  
PHOENIX, ARIZONA

WITNESS my hand and official seal the day and year first above written.

INDEXED

Microfilmed

PATSY C. JENNEY, County Recorder

By Mary E. Hubert Deputy

Notice of Mining Location

LODE CLAIM

TO ALL WHOM IT MAY CONCERN:

This Mining Claim, the name of which is the CEE BEE No. 53-A Mining Claim, situate on land belonging to the United States of America, and in which there are valuable mineral deposits, was entered upon and located for the purpose of exploration and purchase by Phelps Dodge Corp.

(LOCATOR MUST INSERT EITHER "A CITIZEN OF THE UNITED STATES," OR "WHO HAS DECLARED HIS INTENTION TO BECOME A CITIZEN OF THE UNITED STATES.") the undersigned, on the 19th day of October, 1972

The length of this claim is 1500 feet and WE claim 500 feet in a westerly direction and 1000 feet in an easterly direction from the center of the discovery point, at which this notice is posted, lengthwise of the claim together with 300 feet in width of the surface grounds, on each side of the center of said claim. The general course of the lode deposit and premises is from the east to the west

The claim is situated and located in the COPPER BASIN Mining District, in Yavapai County in the State of Arizona, about 9 miles in a southwesterly direction from PRISCOTT, ARIZ. in section 37 T13N R3W G4SR B7M

The surface boundaries of the claim are marked upon the ground as follows:

Beginning at 2"x2"x4' post which bears S 48° E for 3750 feet from the northwest corner of Sec 37 T13N R3W G4SR B7M at a point in a westerly direction 500 feet from the discovery point (at which this notice is posted), being in the center of the westerly end line of said claim; thence northerly 300 feet to a 2"x2"x4' post, being the northwest corner of said claim; thence easterly 1500 feet to a 2"x2"x4' post being at the northeast corner of said claim; thence southerly 300 feet to a 2"x2"x4' post at the center of the easterly end of this claim; thence southerly 300 feet to a 2"x2"x4' post, being at the southeast corner of said claim; thence westerly 1500 feet to a 2"x2"x4' post at the southwest corner of said claim; thence northerly 300 feet to the place of beginning.

This is intended as an original location of the Cee Bee No. 53-A lode mining claim, covering all of the same ground included in the Cee Bee No. 53 amended mining claim, located on Dec. 11, 1972, by the undersigned, the notice of location of which was recorded Dec. 17, 1972, in Book 634, page 174, in the office of the County Recorder of Yavapai County, Arizona. All of the requirements of law relating to the location of mining claims have been, or within the times required by law will be, complied with by this location, including the performance of new location work, but by this location the undersigned does not intend to and does not waive any rights it may have acquired under and by virtue of the location of the said Cee Bee No. 53 amended lode mining claim.

Dated and posted on the ground this 19th day of October 1972.

PHELPS DODGE CORPORATION

A M C 79686

SUPPLEMENT TO LOCATION NOTICE INFORMATION

The CEE BEE No. 53-A LODE MINING CLAIM is owned by Phelps Dodge Corporation, whose current mailing address is Highway 92, Bisbee, Arizona, 85603. The claim was located on Oct. 19, 1972 and is situated in NW 1/4, Section 32 T 13N R 3W and, NE 1/4, Section 32 T 13N R 3W and, 1/4, Section      T      R      and, 1/4, Section      T      R     , Gila and Salt River Base and Meridian, in the State of Arizona.

RECEIVED  
B. L. M. AZ STATE OFFICE  
OCT 19 1979  
10:00 A.M.  
PHOENIX, ARIZONA

PATSY C. JENNEY, County Recorder  
By Mary E. Hampton Deputy

INDEXED Microfilmed

RECEIVED  
OCT 19 1979  
10:50 A.M.  
PHOENIX, ARIZONA  
AZ STATE OFFICE

### Notice of Mining Location LODE CLAIM

TO ALL WHOM IT MAY CONCERN:

This Mining Claim, the name of which is the Cee Bee No. 54-A Mining Claim, situate on land belonging to the United States of America, and in which there are valuable mineral deposits, was entered upon and located for the purpose of exploration and purchase by Phelps Dodge Corp.

(LOCATOR MUST INSERT EITHER "A CITIZEN OF THE UNITED STATES," OR "WHO HAS DECLARED HIS INTENTION TO BECOME A CITIZEN OF THE UNITED STATES.")  
the undersigned, on the 18<sup>th</sup> day of October, 1977

The length of this claim is 1500 feet and we claim 50 feet in a westerly direction and 1450 feet in a easterly direction from the center of the discovery point, at which this notice is posted, lengthwise of the claim together with 300 feet in width of the surface grounds, on each side of the center of said claim. The general course of the lode deposit and premises is from the east to the west

The claim is situated and located in the Copper Basin Mining District, in Yavapai County in the State of Arizona, about 9 miles in a southwesterly direction from Prescott, Ariz in section 37 T13N R3W 6 & SR B & M

The surface boundaries of the claim are marked upon the ground as follows:

Beginning at 7"x2"x4" post which bears S41°E 3680 feet from the northwest corner of sec. 37 T13N R3W 6 & SR B & M at a point in a westerly direction 50 feet from the discovery point (at which this notice is posted), being in the center of the westerly end line of said claim; thence northerly 300 feet to a 7"x2"x4" post, being the northwest corner of said claim; thence easterly 1500 feet to a 7"x2"x4" post being at the northeast corner of said claim; thence southerly 300 feet to a 7"x2"x4" post at the center of the easterly end of this claim; thence southerly 300 feet to a 7"x2"x4" post, being at the southeast corner of said claim; thence westerly 1500 feet to a 7"x2"x4" post at the southwest corner of said claim; thence northerly 300 feet to the place of beginning.

This is intended as an original location of the Cee Bee No. 54-A lode mining claim, covering all of the same ground included in the Cee Bee No. 54 lode mining claim, located on June 15, 1970, by the undersigned, the notice of location of which was recorded Aug 14, 1970, in Book 613, page 334, in the office of the County Recorder of Yavapai County, Arizona. All of the requirements of law relating to the location of mining claims have been, or within the times required by law will be, complied with by this location, including the performance of new location work, but by this location the undersigned does not intend to and does not waive any rights it may have acquired under and by virtue of the location of the said Cee Bee No. 54 lode mining claim.

Dated and posted on the ground this 18<sup>th</sup> day of October 1977.

A M C 79689

A MC 79687

SUPPLEMENT TO LOCATION NOTICE INFORMATION

The CEE BEE No. 54-A LODE MINING CLAIM is owned by Phelps Dodge Corporation, whose current mailing address is Highway 92, Bisbee, Arizona, 85603. The claim was located on OCT 18, 1972 and is situated in NW $\frac{1}{4}$ , Section 32 T 13N R 3W and, NE $\frac{1}{4}$ , Section 32 T 13N R 3W and, SW $\frac{1}{4}$ , Section 32 T 13N R 3W and, SE $\frac{1}{4}$ , Section 32 T 13N R 3W, Gila and Salt River Base and Meridian, in the State of Arizona.

RECEIVED  
B. L. M. AZ STATE OFFICE  
OCT 19 4/4  
10:00 A.M.  
PHOENIX, ARIZONA

I do hereby certify that the within is

filed and recorded at the request of

Phelps Dodge Corp  
789  
Official Records

3-19-80

on Oct 19

at 10:55 o'clock

Page 414

Records of Yavapai County, Arizona.


WITNESS my hand and official seal the day and year first above written.

PATSY C. JENNEY County Recorder

By Mary E. Hampton

INDEXED

Microfilmed



### Notice of Mining Location LODE CLAIM

TO ALL WHOM IT MAY CONCERN:

This Mining Claim, the name of which is the Cee Bee No. 55-A Mining Claim, situate on land belonging to the United States of America, and in which there are valuable mineral deposits, was entered upon and located for the purpose of exploration and purchase by Phelps Dodge Corp

(LOCATOR MUST INSERT EITHER "A CITIZEN OF THE UNITED STATES," OR "WHO HAS DECLARED HIS INTENTION TO BECOME A CITIZEN OF THE UNITED STATES.")  
the undersigned, on the 18<sup>th</sup> day of October, 1977

The length of this claim is 1500 feet and WR claim 50 feet in a easterly direction and 1450 feet in a westerly direction from the center of the discovery point, at which this notice is posted, lengthwise of the claim together with 300 feet in width of the surface grounds, on each side of the center of said claim. The general course of the lode deposit and premises is from the East to the West

The claim is situated and located in the Copper Basin Mining District, in Yavapai Cochise County in the State of Arizona, about 9 miles in a Southwesterly direction from Prescott, Ariz in section 37 T13N R3W G & SR B & M

The surface boundaries of the claim are marked upon the ground as follows:

Beginning at 2"x2"x4' post which bears S41°E 3680 feet from the Northwest corner Sec. 37 T13N R3W G & SR B & M at a point in a easterly direction 50 feet from the discovery point (at which this notice is posted), being in the center of the easterly end line of said claim; thence southerly 300 feet to a 2"x2"x4' post, being the southeast corner of said claim; thence westerly 1500 feet to a 7"x2"x4' post being at the southwest corner of said claim; thence northerly 300 feet to a 2"x2"x4' post at the center of the westerly end of this claim; thence northerly 300 feet to a 2"x2"x4' post, being at the northwest corner of said claim; thence easterly 1500 feet to a 7"x2"x4' post at the northeast corner of said claim; thence southerly 300 feet to the place of beginning.

This is intended as an original location of the Cee Bee No. 55-A lode mining claim, covering all of the same ground included in the Cee Bee No. 55 lode mining claim, located on June 15, 1970, by the undersigned, the notice of location of which was recorded Aug 14, 1970, in Book 613, page 335, in the office of the County Recorder of Yavapai County, Arizona. All of the requirements of law relating to the location of mining claims have been, or within the times required by law will be, complied with by this location, including the performance of new location work, but by this location the undersigned does not intend to and does not waive any rights it may have acquired under and by virtue of the location of the said Cee Bee No. 55 lode mining claim.

Dated and posted on the ground this 18<sup>th</sup> day of October 1977.

PHELPS DODGE CORPORATION

SUPPLEMENT TO LOCATION NOTICE INFORMATION

A MC 79688

The CEE BEE No. 55-A LODE MINING CLAIM is owned by Phelps Dodge Corporation, whose current mailing address is Highway 92, Bisbee, Arizona, 85603. The claim was located on OCT 18, 1972 and is situated in NW ¼, Section 32 T 13N R 3W and, SW ¼, Section 32 T 13N R 3W and, ¼, Section T R and, ¼, Section T R, Gila and Salt River Base and Meridian, in the State of Arizona.

RECEIVED  
B. L. M. AZ STATE OFFICE  
OCT 19 1979  
10:00 A.M.  
PHOENIX, ARIZONA

a R  
318-80  
REC'D  
OCT 19 1972  
10:00 A.M.  
PHOENIX, ARIZONA  
A.M.C. 19089

WITNESS my hand and official seal the day and year first above written.  
PATSY C. JENNEY, County Recorder  
By Mary E. Hampton, Deputy

INDEXED  
Microfilmed

### Notice of Mining Location LODE CLAIM

TO ALL WHOM IT MAY CONCERN:

This Mining Claim, the name of which is the Cee Bee No. 68-A Mining Claim, situate on land belonging to the United States of America, and in which there are valuable mineral deposits, was entered upon and located for the purpose of exploration and purchase by Phelps Dodge Corp

(LOCATOR MUST INSERT EITHER "A CITIZEN OF THE UNITED STATES," OR "WHO HAS DECLARED HIS INTENTION TO BECOME A CITIZEN OF THE UNITED STATES.")  
the undersigned, on the 17<sup>th</sup> day of October, 1972

The length of this claim is 1500 feet and WR claim 50 feet in an easterly direction and 1450 feet in a westerly direction from the center of the discovery point, at which this notice is posted, lengthwise of the claim together with 300 feet in width of the surface grounds, on each side of the center of said claim. The general course of the lode deposit and premises is from the east to the west

The claim is situated and located in the Copper Basin Mining District, in Yavapai County in the State of Arizona, about 9 miles in a southwesterly direction from Prescott, Ariz in section 31 T 13N R 3W S 4 SR 138M

The surface boundaries of the claim are marked upon the ground as follows:

Beginning at 2"x2"x4" post which bears S 19° 30' W 1695 feet from the northeast corner sec. 31 T 13N R 3W S 4 SR 138M. at a point in an easterly direction 50 feet from the discovery point (at which this notice is posted), being in the center of the easterly end line of said claim; thence southerly 300 feet to a 2"x2"x4" post, being the southeast corner of said claim; thence westerly 1500 feet to a 2"x2"x4" post being at the southwest corner of said claim; thence northerly 300 feet to a 2"x2"x4" post at the center of the westerly end of this claim; thence northerly 300 feet to a 2"x2"x4" post, being at the northwest corner of said claim; thence easterly 1500 feet to a 2"x2"x4" post at the northeast corner of said claim; thence southerly 300 feet to the place of beginning.

This is intended as an original location of the Cee Bee No. 68-A lode mining claim, covering all of the same ground included in the Cee Bee No. 68 lode mining claim, located on June 14, 1970, by the undersigned, the notice of location of which was recorded Aug 14, 1970, in Book 613, page 348, in the office of the County Recorder of Yavapai County, Arizona. All of the requirements of law relating to the location of mining claims have been, or within the times required by law will be, complied with by this location, including the performance of new location work, but by this location the undersigned does not intend to and does not waive any rights it may have acquired under and by virtue of the location of the said Cee Bee No. 68 lode mining claim.

Dated and posted on the ground this 17<sup>th</sup> day of October 1972.



A MC 79689

SUPPLEMENT TO LOCATION NOTICE INFORMATION

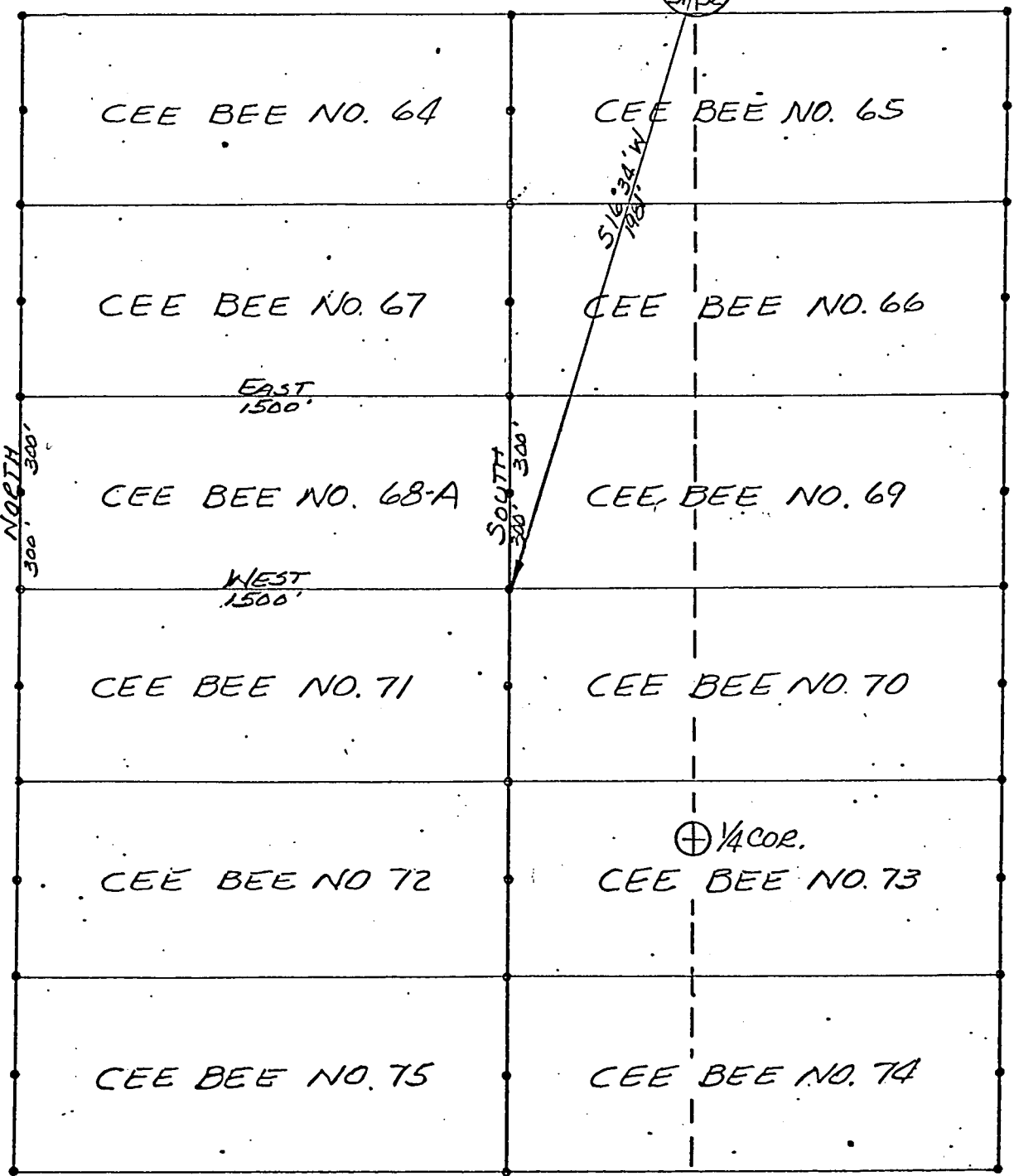
The CEE BEE No. 68-A LODE MINING CLAIM is owned  
 by Phelps Dodge Corporation, whose current mailing  
 address is Highway 92, Bisbee, Arizona, 85603. The  
 claim was located on OCT. 17, 1972 and is situated in  
NE 1/4, Section 31 T 13N R 3W and,  
 \_\_\_\_\_ 1/4, Section \_\_\_\_\_ T \_\_\_\_\_ R \_\_\_\_\_ and,  
 \_\_\_\_\_ 1/4, Section \_\_\_\_\_ T \_\_\_\_\_ R \_\_\_\_\_ and,  
 \_\_\_\_\_ 1/4, Section \_\_\_\_\_ T \_\_\_\_\_ R \_\_\_\_\_,  
 Gila and Salt River Base and Meridian, in the State of  
 Arizona.

RECEIVED  
 B. L. M. AZ STATE OFFICE  
 OCT 19 1974  
 10:00 A.M.  
 PHOENIX, ARIZONA



A MC 79689

30/29  
31/32



RECEIVED  
 B. L. M. AZ STATE OFFICE  
 OCT 19 1979  
 10:00 A.M.  
 PHOENIX, ARIZONA

1"=500'

PLAT OF  
 CEE BEE NO. 68-A  
 LODE MINING CLAIM

PHELPS DODGE CORPORATION  
 COPPER BASIN MINING DISTRICT  
 YAVAPAI COUNTY, ARIZONA

SCALE 1"=500'  
 DATE

PATSY C. JENNEY, County Recorder  
Mary E. Hamstead Deputy  
B. L. M. AZ STATE OFFICE  
OCT 19 1972  
10:00 AM  
PHOENIX, ARIZONA

**Notice of Mining Location**  
LODE CLAIM

TO ALL WHOM IT MAY CONCERN:

This Mining Claim, the name of which is the Cee Bee No. 71-A Mining Claim, situate on land belonging to the United States of America, and in which there are valuable mineral deposits, was entered upon and located for the purpose of exploration and purchase by Phelps Dodge Corp.

(LOCATOR MUST INSERT EITHER "A CITIZEN OF THE UNITED STATES," OR "WHO HAS DECLARED HIS INTENTION TO BECOME A CITIZEN OF THE UNITED STATES.")  
the undersigned, on the 17<sup>th</sup> day of October, 1972

The length of this claim is 1500 feet and we claim 50 feet in an easterly direction and 1450 feet in a westerly direction from the center of the discovery point, at which this notice is posted, lengthwise of the claim together with 300 feet in width of the surface grounds, on each side of the center of said claim. The general course of the lode deposit and premises is from the East to the West

The claim is situated and located in the Copper Basin Mining District, in Yavapai County in the State of Arizona, about 9 miles in a Southwesterly direction from Prescott, Ariz. in section 31, T13N, R3W G. & S.R. B & M.

The surface boundaries of the claim are marked upon the ground as follows:

Beginning at 2"x2"x4' Post which bears S14°26' W 22.60 feet from the north east corner Sec. 31, T13N R3W G. & S.R. B & M at a point in an Easterly direction 50 feet from the discovery point (at which this notice is posted), being in the center of the easterly end line of said claim; thence southerly 300 feet to a 2"x2"x4' post, being the southeast corner of said claim; thence westerly 1500 feet to a 2"x2"x4' post being at the southwest corner of said claim; thence northerly 300 feet to a 2"x2"x4' post at the center of the westerly end of this claim; thence northerly 300 feet to a 2"x2"x4' post, being at the northwest corner of said claim; thence easterly 1500 feet to a 2"x2"x4' post at the northeast corner of said claim; thence southerly 300 feet to the place of beginning.

This is intended as an original location of the Cee Bee No. 71-A lode mining claim, covering all of the same ground included in the Cee Bee No. 71 lode mining claim, located on June 14, 1970, by the undersigned, the notice of location of which was recorded Aug. 14, 1970, in Book 613, page 352, in the office of the County Recorder of Yavapai County, Arizona. All of the requirements of law relating to the location of mining claims have been, or within the times required by law will be, complied with by this location, including the performance of new location work, but by this location the undersigned does not intend to and does not waive any rights it may have acquired under and by virtue of the location of the said Cee Bee No. 71 lode mining claim.

Dated and posted on the ground this 17<sup>th</sup> day of October 1972.

A MC 79699 D

SUPPLEMENT TO LOCATION NOTICE INFORMATION

The CEE BEE No. 71-A LODE MINING CLAIM is owned by Phelps Dodge Corporation, whose current mailing address is Highway 92, Bisbee, Arizona, 85603. The claim was located on OCT 17, 1972 and is situated in NE  $\frac{1}{4}$ , Section 31 T13N R 3W and,         $\frac{1}{4}$ , Section        T        R        and,         $\frac{1}{4}$ , Section        T        R        and,         $\frac{1}{4}$ , Section        T        R       , Gila and Salt River Base and Meridian, in the State of Arizona.

RECEIVED  
B. L. M. AZ STATE OFFICE  
OCT 19 1979  
10:00 A.M.  
PHOENIX, ARIZONA

I do hereby certify that the within instr

was filed and recorded at the request of

*Phelps Dodge Corp*  
10:55 o'clock *a*

on *Oct 19*

*10:55*

*a*

*789*

Official Records

Page *417*

Records of Yavapai County, Arizona.

WITNESS my hand and official seal the day and year first above written.

PATSY C. JENNEY, County Recorder

INDEXED

Microfilmed

By

*Mary E. Sampson*

Deputy

*a R 3-18-80*

### Notice of Mining Location

#### LODE CLAIM

RECEIVED  
OCT 19 1972  
STATE OFFICE  
YAVAPAI COUNTY ARIZONA

TO ALL WHOM IT MAY CONCERN:

This Mining Claim, the name of which is the *Cee Bee No 77-A* Mining Claim, situate on land belonging to the United States of America, and in which there are valuable mineral deposits, was entered upon and located for the purpose of exploration and purchase by *Phelps Dodge Corp.*

(LOCATOR MUST INSERT EITHER "A CITIZEN OF THE UNITED STATES," OR "WHO HAS DECLARED HIS INTENTION TO BECOME A CITIZEN OF THE UNITED STATES.")  
the undersigned, on the *17<sup>th</sup>* day of *October*, 19*72*

The length of this claim is *1500* feet and *WR* claim *50* feet in an *easterly* direction and *1450* feet in a *westerly* direction from the center of the discovery point, at which this notice is posted, lengthwise of the claim together with *300* feet in width of the surface grounds, on each side of the center of said claim. The general course of the lode deposit and premises is from the *east* to the *west*

The claim is situated and located in the *Copper Basin* Mining District, in *Yavapai* County in the State of Arizona, about *9 miles* in a *southwesterly* direction from *Prescott, Ariz.* in section *31 T13N R3W 6 & 512 B & M.*

The surface boundaries of the claim are marked upon the ground as follows:

Beginning at *2"x2"x4" post which bears S 11° 24' W 2845 feet* from the northeast corner *Sec. 31 T13N R3W 6 & 512 B & M.* at a point in an *easterly* direction *50* feet from the discovery point (at which this notice is posted), being in the center of the *easterly* end line of said claim; thence *southerly 300* feet to a *2"x2"x4" post*, being the *southeast* corner of said claim; thence *westerly 1500* feet to a *2"x2"x4" post* being at the *southwest* corner of said claim; thence *northerly 300* feet to a *2"x2"x4" post* at the center of the *westerly* end of this claim; thence *northerly 300* feet to a *2"x2"x4" post*, being at the *northwest* corner of said claim; thence *easterly 1500* feet to a *2"x2"x4" post* at the *northeast* corner of said claim; thence *southerly 300* feet to the place of beginning.

This is intended as an original location of the Cee Bee No. *77-A* lode mining claim, covering all of the same ground included in the Cee Bee No. *77* lode mining claim, located on *June 14*, 19*70*, by the undersigned, the notice of location of which was recorded *Aug 14*, 19*70*, in Book *613*, page *357*, in the office of the County Recorder of Yavapai County, Arizona. All of the requirements of law relating to the location of mining claims have been, or within the times required by law will be, complied with by this location, including the performance of new location work, but by this location the undersigned does not intend to and does not waive any rights it may have acquired under and by virtue of the location of the said Cee Bee No. *77* lode mining claim.

Dated and posted on the ground this *17<sup>th</sup>* day of *October* 19*72*.

PHELPS DODGE CORPORATION

A MC 79691

SUPPLEMENT TO LOCATION NOTICE INFORMATION

The CEE BEE No. 72-A LODE MINING CLAIM is owned  
 by Phelps Dodge Corporation, whose current mailing  
 address is Highway 92, Bisbee, Arizona, 85603. The  
 claim was located on OCT. 17, 1972 and is situated in  
NE 1/4, Section 31 T 13N R 3W and,  
SE 1/4, Section 31 T 13N R 3W and,  
 \_\_\_\_\_ 1/4, Section \_\_\_\_\_ T \_\_\_\_\_ R \_\_\_\_\_ and,  
 \_\_\_\_\_ 1/4, Section \_\_\_\_\_ T \_\_\_\_\_ R \_\_\_\_\_,  
 Gila and Salt River Base and Meridian, in the State of  
 Arizona.

RECEIVED  
 B. L. M. AZ STATE OFFICE  
 OCT 1 4  
 10:00 A.M.  
 PHOENIX, ARIZONA

I do hereby certify that the within ins. filed and recorded at the request of Phelps Dodge Corp. on Oct 19 10:55 o'clock a.m. Book 789 Official Records

Page 418 Records of Yavapai County, Arizona.

WITNESS my hand and official seal the day and year first above written.

INDEXED

Microfilmed

PATSY C. JENNEY, County Recorder

By Mary E. Hampton Deputy

### Notice of Mining Location

LODE CLAIM

RECEIVED B. L. MAZ STATE OFFICE

OCT 19 1972

TO ALL WHOM IT MAY CONCERN:

This Mining Claim, the name of which is the Cee Bee No. 75-A Mining Claim, situate on land belonging to the United States of America, and in which there are valuable mineral deposits, was entered upon and located for the purpose of exploration and purchase by Phelps Dodge Corp.

(LOCATOR MUST INSERT EITHER "A CITIZEN OF THE UNITED STATES," OR "WHO HAS DECLARED HIS INTENTION TO BECOME A CITIZEN OF THE UNITED STATES.") the undersigned, on the 17<sup>th</sup> day of October, 1972

The length of this claim is 1500 feet and WE claim 50 feet in a Westerly direction and 1450 feet in a westerly direction from the center of the discovery point, at which this notice is posted, lengthwise of the claim together with 300 feet in width of the surface grounds, on each side of the center of said claim. The general course of the lode deposit and premises is from the east to the west

The claim is situated and located in the Copper Basin Mining District, in Yavapai County in the State of Arizona, about 9 miles in a southwesterly direction from Prescott, Ariz. in section 31 T13N R3W 6&SR B&M

The surface boundaries of the claim are marked upon the ground as follows:

Beginning at 2"x2"x4' post which bears N16°02'W 1995 feet from the southeast corner sec. 31 T13N R3W 6&SR B&M at a point in an easterly direction 50 feet from the discovery point (at which this notice is posted), being in the center of the easterly end line of said claim; thence southerly 300 feet to a 2"x2"x4' post, being the southeast corner of said claim; thence westerly 1500 feet to a 2"x2"x4' post being at the southwest corner of said claim; thence northerly 300 feet to a 2"x2"x4' post at the center of the westerly end of this claim; thence northerly 300 feet to a 2"x2"x4' post, being at the northwest corner of said claim; thence easterly 1500 feet to a 2"x2"x4' post at the northeast corner of said claim; thence southerly 300 feet to the place of beginning.

This is intended as an original location of the Cee Bee No. 75-A lode mining claim, covering all of the same ground included in the Cee Bee No. 75 lode mining claim, located on June 14, 1970, by the undersigned, the notice of location of which was recorded Aug 14, 1970, in Book 613, page 355, in the office of the County Recorder of Yavapai County, Arizona. All of the requirements of law relating to the location of mining claims have been, or within the times required by law will be, complied with by this location, including the performance of new location work, but by this location the undersigned does not intend to and does not waive any rights it may have acquired under and by virtue of the location of the said Cee Bee No. 75 lode mining claim.

Dated and posted on the ground this 17<sup>th</sup> day of October 1972.

A MC 79692

SUPPLEMENT TO LOCATION NOTICE INFORMATION

The CEE BEE No. 75-A LODE MINING CLAIM is owned  
 by Phelps Dodge Corporation, whose current mailing  
 address is Highway 92, Bisbee, Arizona, 85603. The  
 claim was located on Oct 17, 1972 and is situated in  
SE  $\frac{1}{4}$ , Section 31 T 13N R 3W and,  
 \_\_\_\_\_  $\frac{1}{4}$ , Section \_\_\_\_\_ T \_\_\_\_\_ R \_\_\_\_\_ and,  
 \_\_\_\_\_  $\frac{1}{4}$ , Section \_\_\_\_\_ T \_\_\_\_\_ R \_\_\_\_\_ and,  
 \_\_\_\_\_  $\frac{1}{4}$ , Section \_\_\_\_\_ T \_\_\_\_\_ R \_\_\_\_\_,  
 Gila and Salt River Base and Meridian, in the State of  
 Arizona.

RECEIVED  
 B. L. M. AZ STATE OFFICE  
 OCT 19 1979  
 10:00 A.M.  
 PHOENIX, ARIZONA



I do hereby certify that the within entire filed and recorded at the request of Phelps Dodge Corp  
on Oct 19 at 10:55 o'clock a 789 Official Records  
Page 419 Records of Yavapai County, Arizona.

WITNESS my hand and official seal the day and year first above written.

PATSY C. JENNEY, County Recorder  
By Mary E. Hampton Deputy

INDEXED

Microfilmed

### Notice of Mining Location LODE CLAIM

RECEIVED  
B. L. M. AZ STATE OFFICE  
OCT 19 1979  
1000  
PHOENIX, ARIZONA  
79696

TO ALL WHOM IT MAY CONCERN:

This Mining Claim, the name of which is the Cee Bee No. 76 - A Mining Claim, situate on land belonging to the United States of America, and in which there are valuable mineral deposits, was entered upon and located for the purpose of exploration and purchase by Phelps Dodge Corp.

(LOCATOR MUST INSERT EITHER "A CITIZEN OF THE UNITED STATES," OR "WHO HAS DECLARED HIS INTENTION TO BECOME A CITIZEN OF THE UNITED STATES.")  
the undersigned, on the 17<sup>th</sup> day of October, 1972

The length of this claim is 1500 feet and we claim 50 feet in an easterly direction and 1450 feet in a westerly direction from the center of the discovery point, at which this notice is posted, lengthwise of the claim together with 300 feet in width of the surface grounds, on each side of the center of said claim. The general course of the lode deposit and premises is from the east to the west

The claim is situated and located in the Copper Basin Mining District, in Yavapai County in the State of Arizona, about 9 miles in a southwesterly direction from Prescott H., Ariz. in section 31 T13N R3W 69SR B2M

The surface boundaries of the claim are marked upon the ground as follows:

Beginning at 2"x2"x4' post which bears N 22° 30' W 1435 feet from the southeast corner sec 31 T13N R3W 69SR B2M at a point in an easterly direction 50 feet from the discovery point (at which this notice is posted), being in the center of the easterly end line of said claim; thence southerly 300 feet to a 2"x2"x4' post, being the southeast corner of said claim; thence westerly 1500 feet to a 2"x2"x4' post being at the southwest corner of said claim; thence northerly 300 feet to a 2"x2"x4' post at the center of the westerly end of this claim; thence northerly 300 feet to a 2"x2"x4' post, being at the northwest corner of said claim; thence easterly 1500 feet to a 2"x2"x4' post at the northeast corner of said claim; thence southerly 300 feet to the place of beginning.

This is intended as an original location of the Cee Bee No. 76-A lode mining claim, covering all of the same ground included in the Cee Bee No. 76 lode mining claim, located on June 14, 1970, by the undersigned, the notice of location of which was recorded Aug 14, 1970, in Book 613, page 356, in the office of the County Recorder of Yavapai County, Arizona. All of the requirements of law relating to the location of mining claims have been, or within the times required by law will be, complied with by this location, including the performance of new location work, but by this location the undersigned does not intend to and does not waive any rights it may have acquired under and by virtue of the location of the said Cee Bee No. 76 lode mining claim.

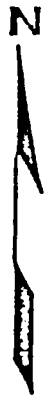
Dated and posted on the ground this 17<sup>th</sup> day of October 1972.

A MC 79693

SUPPLEMENT TO LOCATION NOTICE INFORMATION

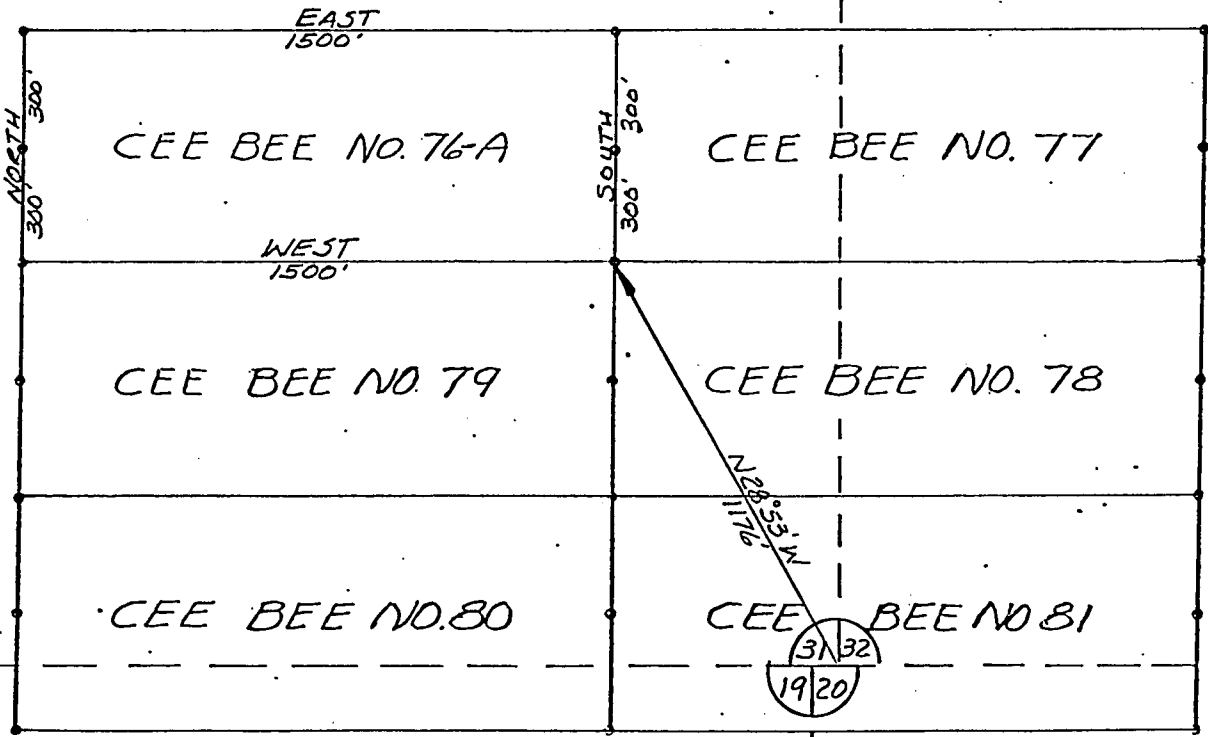
The CEE BEE No. 76-A LODE MINING CLAIM is owned by Phelps Dodge Corporation, whose current mailing address is Highway 92, Bisbee, Arizona, 85603. The claim was located on OCT. 17, 1972 and is situated in SE  $\frac{1}{4}$ , Section 31 T 13N R 3W and,  $\frac{1}{4}$ , Section \_\_\_\_\_ T \_\_\_\_\_ R \_\_\_\_\_ and,  $\frac{1}{4}$ , Section \_\_\_\_\_ T \_\_\_\_\_ R \_\_\_\_\_ and,  $\frac{1}{4}$ , Section \_\_\_\_\_ T \_\_\_\_\_ R \_\_\_\_\_, Gila and Salt River Base and Meridian, in the State of Arizona.

RECEIVED  
B. L. M. AZ STATE OFFICE  
OCT 19 1974  
10:00 A.M.  
PHOENIX, ARIZONA



A MC 79693

⊕ 1/4 COR.



T13N  
T12 1/2 N  
R3W  
G&SRB&M

RECEIVED  
B. L. M. AZ STATE OFFICE  
OCT 19 1979  
10:00 A.M.  
PHOENIX, ARIZONA

PLAT OF  
CEE BEE NO. 76-A  
LODE MINING CLAIM

PHELPS DODGE CORPORATION  
COPPER BASIN MINING DISTRICT  
YAVAPAI COUNTY, ARIZONA

SCALE 1" = 5'  
DATE

I do hereby certify that the within inscribed was filed and recorded at the request of Phelps Dodge Corp on Oct 19 1972 at 10:55 o'clock a 189 Official Records

Page 421 Records of Yavapai County, Arizona.

WITNESS my hand and official seal the day and year first above written.

PATSY C. JENNEY, County Recorder

By Mary E. Hampton Deputy

Microfilmed

### Notice of Mining Location

#### LODE CLAIM

TO ALL WHOM IT MAY CONCERN:

This Mining Claim, the name of which is the Cee Bee No. 83-A Mining Claim, situate on land belonging to the United States of America, and in which there are valuable mineral deposits, was entered upon and located for the purpose of exploration and purchase by Phelps Dodge Corp.

(LOCATOR MUST INSERT EITHER "A CITIZEN OF THE UNITED STATES," OR "WHO HAS DECLARED HIS INTENTION TO BECOME A CITIZEN OF THE UNITED STATES.")  
the undersigned, on the 17<sup>th</sup> day of October, 1972

The length of this claim is 1500 feet and we claim 50 feet in a westerly direction and 1450 feet in an easterly direction from the center of the discovery point, at which this notice is posted, lengthwise of the claim together with 300 feet in width of the surface grounds, on each side of the center of said claim. The general course of the lode deposit and premises is from the west to the east

The claim is situated and located in the Copper Basin Mining District, in Yavapai County in the State of Arizona, about 9 miles in a southwesterly direction from Prescott, Ariz. in Sec 31 T13N R3W G&SRB&M

The surface boundaries of the claim are marked upon the ground as follows:

Beginning at 2"x2"x4' post which bears N43°28'E 2645 feet from the southwest corner Sec 31 T13N R3W G&SRB&M at a point in a westerly direction 50 feet from the discovery point (at which this notice is posted), being in the center of the westerly

end line of said claim; thence northerly 300 feet to a 2"x2"x4' post, being the northwest corner of said claim; thence easterly 1500 feet to a 2"x2"x4' post being at the northeast corner of said claim; thence southerly 300 feet to a 2"x2"x4' post at the center of the easterly end of this claim; thence southerly 300 feet to a 2"x2"x4' post, being at the southeast corner of said claim; thence westerly 1500 feet to a 2"x2"x4' post at the southwest corner of said claim; thence northerly 300 feet to the place of beginning.

This is intended as an original location of the Cee Bee No. 83-A lode mining claim, covering all of the same ground included in the Cee Bee No. 83 lode mining claim, located on JUNE 15, 1970, by the undersigned, the notice of location of which was recorded Aug 14, 1970, in Book 613, page 363, in the office of the County Recorder of Yavapai County, Arizona. All of the requirements of law relating to the location of mining claims have been, or within the times required by law will be, complied with by this location, including the performance of new location work, but by this location the undersigned does not intend to and does not waive any rights it may have acquired under and by virtue of the location of the said Cee Bee No. 83 lode mining claim.

Dated and posted on the ground this 17<sup>th</sup> day of October 1972.

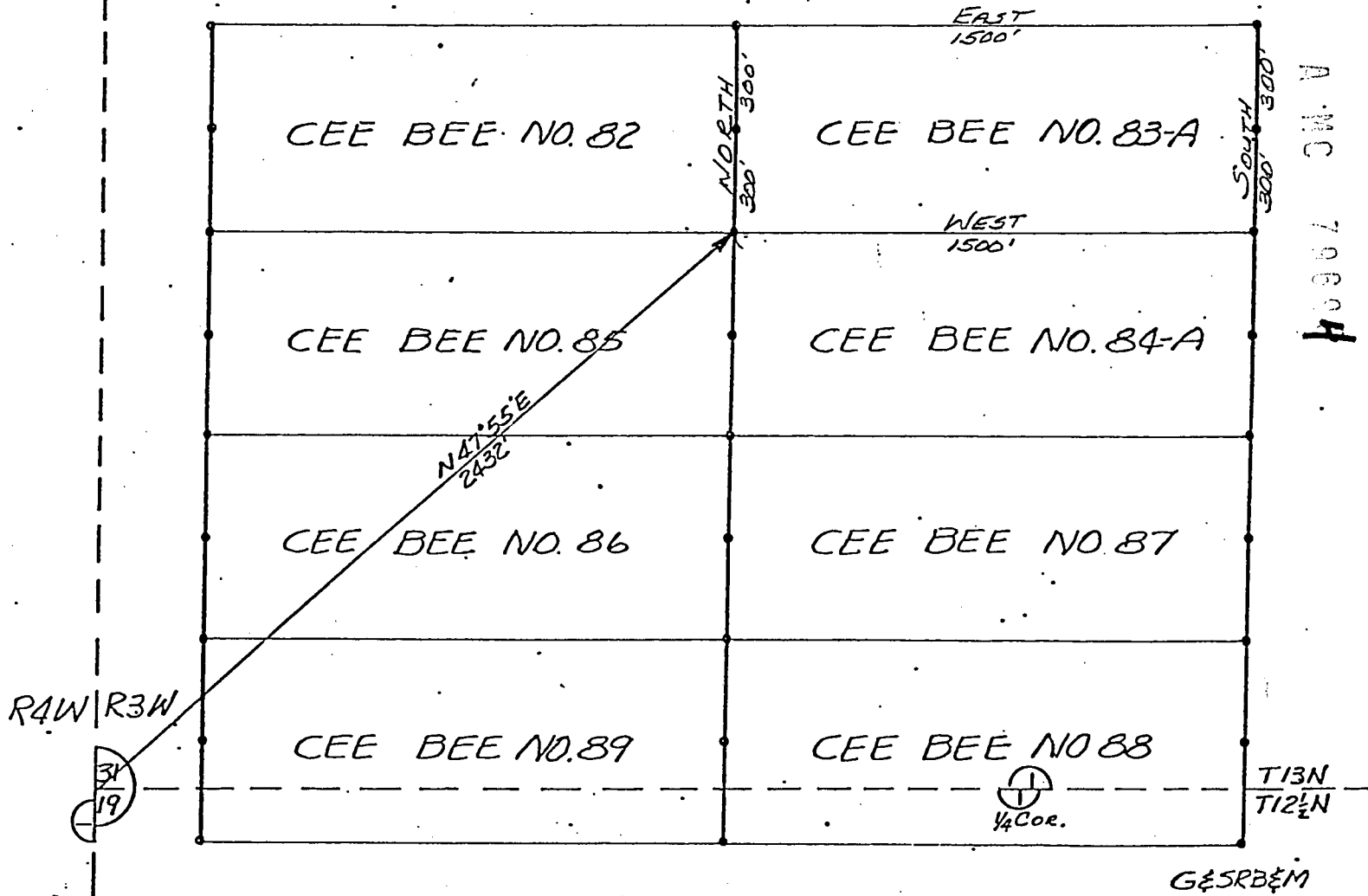
A MC 79694

SUPPLEMENT TO LOCATION NOTICE INFORMATION

The CEE BEE No. 83-A LODE MINING CLAIM is owned by Phelps Dodge Corporation, whose current mailing address is Highway 92, Bisbee, Arizona, 85603. The claim was located on OCT. 17, 1972 and is situated in SW 1/4, Section 31 T 13N R 3W and, SE 1/4, Section 31 T 13N R 3W and, 1/4, Section      T      R      and, 1/4, Section      T      R     , Gila and Salt River Base and Meridian, in the State of Arizona.

RECEIVED  
B. L. M. AZ STATE OFFICE  
OCT 19 1979  
10:00 A.M.  
PHOENIX, ARIZONA

13  
24



RECEIVED  
 B. L. M. AZ STATE OFFICE  
 OCT 19 1979  
 10:00 A.M.  
 PHOENIX, ARIZONA

PLAT OF  
 CEE BEE NO. 83-A  
 LODGE MINING CLAIM

PHELPS DODGE CORPORATION  
 COPPER BASIN MINING DISTRICT  
 YAVAPAI COUNTY, ARIZONA

SCALE 1" = 500  
 DATE

I do hereby certify that the within in \_\_\_\_\_ at \_\_\_\_\_ filed and recorded at the request of Phelps Dodge Corp 3-19-80  
Oct 19 1972 10:55 o'clock a B 789 Official Records  
Page 420 Records of Yavapai County, Arizona.

WITNESS my hand and official seal the day and year first above written.

PATSY C. JENNEY, County Recorder  
By Mary E. Hampton Deputy  
RECEIVED  
OCT 19 1979  
10:00 AM  
PHOENIX, ARIZONA  
A MC 79695

### Notice of Mining Location LODE CLAIM

TO ALL WHOM IT MAY CONCERN:

This Mining Claim, the name of which is the Cee Bee No. 84-A  
Mining Claim, situate on land belonging to the United States of America, and in which there are valu-  
able mineral deposits, was entered upon and located for the purpose of exploration and purchase by  
Phelps Dodge Corp.

(LOCATOR MUST INSERT EITHER "A CITIZEN OF THE UNITED STATES," OR "WHO HAS DECLARED HIS INTENTION TO BECOME A CITIZEN OF THE UNITED STATES.")  
the undersigned, on the 17<sup>th</sup> day of October, 1972

The length of this claim is 1500 feet and we claim 50 feet in a  
westerly direction and 1450 feet in an easterly direction from  
the center of the discovery point, at which this notice is posted, lengthwise of the claim together with  
300 feet in width of the surface grounds, on each side of the center of said claim. The  
general course of the lode deposit and premises is from the west  
to the east

The claim is situated and located in the Copper Basin Mining District, in  
Yavapai ~~Cochise~~ County in the State of Arizona, about 9 miles  
in a southwesterly direction from Prescott, Ariz.  
in Section 31 T13N R3W 6SR B&M

The surface boundaries of the claim are marked upon the ground as follows:

Beginning at 2"x2"x4' post which bears N53°53'E 22.55 feet from  
the southwest corner sec. 31 T13N R3W 6SR B&M  
at a point in a westerly direction 50 feet from  
the discovery point (at which this notice is posted), being in the center of the westerly

end line of said claim; thence northerly 300 feet to a 2"x2"x4' post  
being the northwest corner of said claim;  
thence easterly 1500 feet to a 2"x2"x4' post being at the  
northeast corner of said claim; thence southerly 300 feet  
to a 2"x2"x4' post at the center of the easterly end of this claim;  
thence southerly 300 feet to a 2"x2"x4' post, being at the  
southeast corner of said claim; thence westerly 1500 feet  
to a 2"x2"x4' post at the southwest corner of said claim;  
thence northerly 300 feet to the place of beginning.

This is intended as an original location of the Cee Bee  
No. 84-A lode mining claim, covering all of the same ground  
included in the Cee Bee No. 84 lode mining claim, located  
on June 15, 1970, by the undersigned, the notice of location  
of which was recorded Aug 14, 1972, in Book 613, page 364,  
in the office of the County Recorder of Yavapai County, Arizona.  
All of the requirements of law relating to the location of  
mining claims have been, or within the times required by law  
will be, complied with by this location, including the performance  
of new location work, but by this location the undersigned does  
not intend to and does not waive any rights it may have acquired  
under and by virtue of the location of the said Cee Bee No. 84  
lode mining claim.

Dated and posted on the ground this 17<sup>th</sup> day of October  
1972.

A MC 79695

SUPPLEMENT TO LOCATION NOTICE INFORMATION

The CEE BEE No. 84-17 LODE MINING CLAIM is owned by Phelps Dodge Corporation, whose current mailing address is Highway 92, Bisbee, Arizona, 85603. The claim was located on Oct. 17, 1972 and is situated in SW  $\frac{1}{4}$ , Section 31 T 13N R 3W and, SE  $\frac{1}{4}$ , Section 31 T 13N R 3W and,  $\frac{1}{4}$ , Section \_\_\_\_\_ T \_\_\_\_\_ R \_\_\_\_\_ and,  $\frac{1}{4}$ , Section \_\_\_\_\_ T \_\_\_\_\_ R \_\_\_\_\_, Gila and Salt River Base and Meridian, in the State of Arizona.


RECEIVED  
B. L. M. AZ STATE OFFICE  
OCT 19 1979  
10:00 A.M.  
PHOENIX, ARIZONA



WITNESS my hand and official seal the day and year first above written.

INDEXED

Microfilmed By Mary E. Hampton Patsy C. Jenney County Recorder Deputy



### Notice of Mining Location LODE CLAIM

TO ALL WHOM IT MAY CONCERN:

This Mining Claim, the name of which is the Cee Bee No. 90-A Mining Claim, situate on land belonging to the United States of America, and in which there are valuable mineral deposits, was entered upon and located for the purpose of exploration and purchase by Phelps Dodge Corp.

(LOCATOR MUST INSERT EITHER "A CITIZEN OF THE UNITED STATES," OR "WHO HAS DECLARED HIS INTENTION TO BECOME A CITIZEN OF THE UNITED STATES.")  
the undersigned, on the 17<sup>th</sup> day of October, 1972

The length of this claim is 1500 feet and WE claim 50 feet in a southerly direction and 1450 feet in a northerly direction from the center of the discovery point, at which this notice is posted, lengthwise of the claim together with 300 feet in width of the surface grounds, on each side of the center of said claim. The general course of the lode deposit and premises is from the north to the south

The claim is situated and located in the Copper Basin Mining District, in Yavapai County in the State of Arizona, about 9 miles in a southwesterly direction from Prescott, Ariz. in Sec. 31 T13N R3W 67SR B9M

The surface boundaries of the claim are marked upon the ground as follows:

Beginning at 2"x2"x4' post which bears S67°45'E 3360 feet from the northwest corner sec. 31 T13N R3W 67SR B9M at a point in a southerly direction 50 feet from the discovery point (at which this notice is posted), being in the center of the southerly end line of said claim; thence westerly 300 feet to a 2"x2"x4' post, being the southwest corner of said claim; thence northerly 1500 feet to a 2"x2"x4' post being at the northwest corner of said claim; thence easterly 300 feet to a 2"x2"x4' post at the center of the northerly end of this claim; thence easterly 300 feet to a 2"x2"x4' post, being at the northeast corner of said claim; thence southerly 1500 feet to a 2"x2"x4' post at the southeast corner of said claim; thence westerly 300 feet to the place of beginning.

This is intended as an original location of the Cee Bee No. 90-A lode mining claim, covering all of the same ground included in the Cee Bee No. 90 lode mining claim, located on June 16, 1970, by the undersigned, the notice of location of which was recorded Aug 14, 1970, in Book 613, page 370, in the office of the County Recorder of Yavapai County, Arizona. All of the requirements of law relating to the location of mining claims have been, or within the times required by law will be, complied with by this location, including the performance of new location work, but by this location the undersigned does not intend to and does not waive any rights it may have acquired under and by virtue of the location of the said Cee Bee No. 90 lode mining claim.

Dated and posted on the ground this 17<sup>th</sup> day of October 1972.

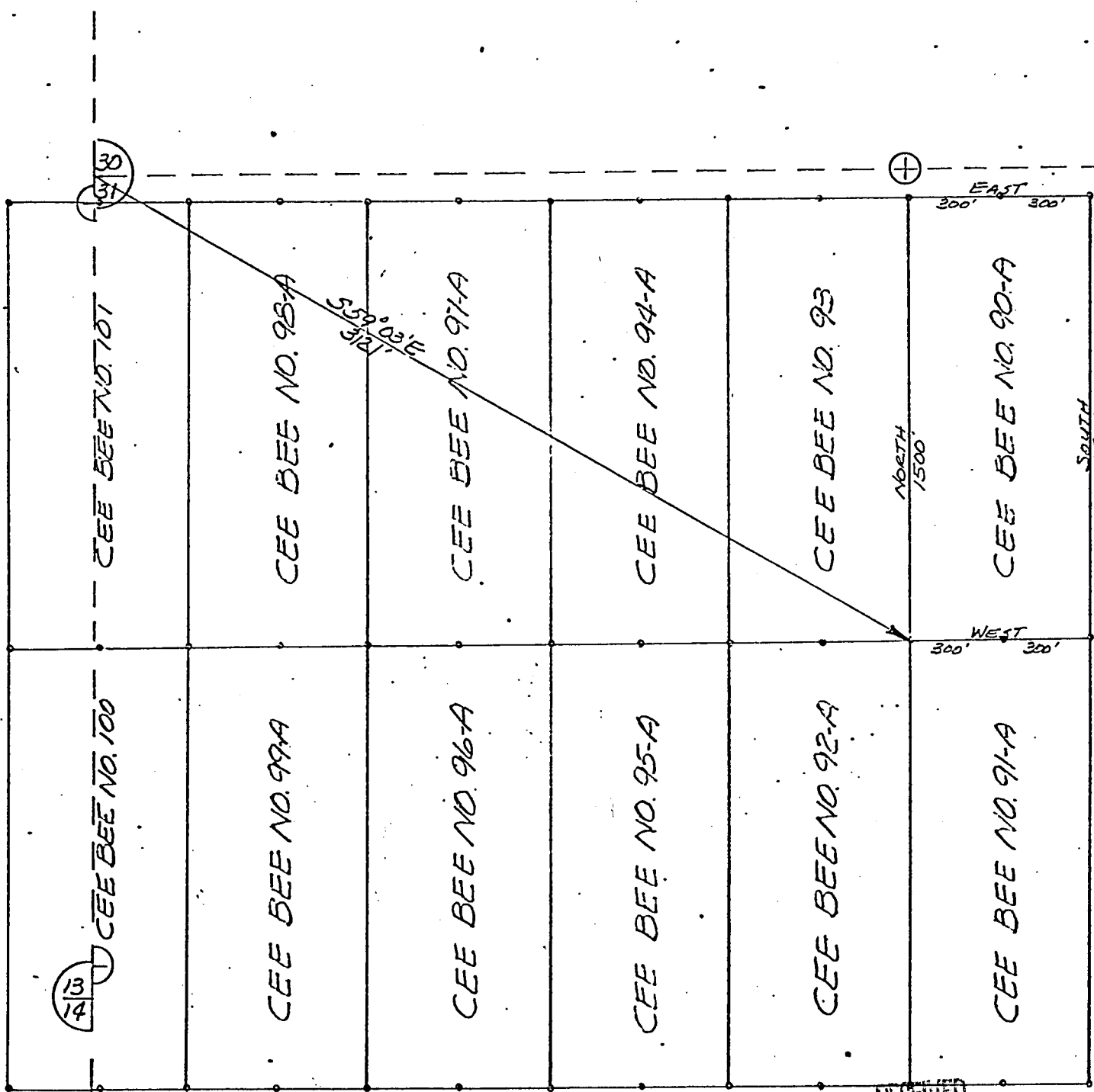
PHELPS DODGE CORPORATION

A MC 79696

SUPPLEMENT TO LOCATION NOTICE INFORMATION

The CEE BEE No. 90-A LODE MINING CLAIM is owned by Phelps Dodge Corporation, whose current mailing address is Highway 92, Bisbee, Arizona, 85603. The claim was located on OCT. 17, 1972 and is situated in NE 1/4, Section 31 T 13N R 3W and, 1/4, Section      T      R      and, 1/4, Section      T      R      and, 1/4, Section      T      R     , Gila and Salt River Base and Meridian, in the State of Arizona.

RECEIVED  
B. L. M. AZ STATE OFFICE  
OCT 19 1979  
10:00 A.M.  
PHOENIX, ARIZONA



A MC 79696  
96967 JW V

R4W R3W

T13N  
G4SR&M

RECEIVED  
B. L. M. AZ STATE OFFICE

OCT 19 1979

10:00 A.M.  
PHOENIX, ARIZONA

PLAT OF  
CEE BEE NO. 90-A  
LODE MINING CLAIM

PHELPS DODGE CORPORATION  
COPPER BASIN MINING DISTRICT  
YAVAPAI COUNTY, ARIZONA

SCALE 1" = 500'  
DATE

I do hereby certify that the within in \_\_\_\_\_ at \_\_\_\_\_ filed and recorded at the request of Phelps Dodge Corp on Oct 19 10:55 o'clock a.m. 789 Official Records 28  
3-17-80

Page 422 Records of Yavapai County, Arizona.

WITNESS my hand and official seal the day and year first above written.

PATSY C. JENNEY, County Recorder

By Mary E. Hampton Deputy

INDEXED

Microfilmed

### Notice of Mining Location

LODE CLAIM

TO ALL WHOM IT MAY CONCERN:

This Mining Claim, the name of which is the Cee Bee No. 91-A Mining Claim, situate on land belonging to the United States of America, and in which there are valuable mineral deposits, was entered upon and located for the purpose of exploration and purchase by Phelps Dodge Corp.

(LOCATOR MUST INSERT EITHER "A CITIZEN OF THE UNITED STATES," OR "WHO HAS DECLARED HIS INTENTION TO BECOME A CITIZEN OF THE UNITED STATES.")

the undersigned, on the 17<sup>th</sup> day of October, 1972

The length of this claim is 1500 feet and we claim 50 feet in a southerly direction and 1450 feet in a northerly direction from the center of the discovery point, at which this notice is posted, lengthwise of the claim together with 300 feet in width of the surface grounds, on each side of the center of said claim. The general course of the lode deposit and premises is from the south to the north

The claim is situated and located in the Copper Basin Mining District, in Yavapai County in the State of Arizona, about 9 miles in a southwesterly direction from Prescott, Ariz. in section 31 T13N R3W 69SR B9M

The surface boundaries of the claim are marked upon the ground as follows:

Beginning at 2"x2"x4' post which bears N33°14'E 3750 feet from the southwest corner sec 31 T13N R3W 69SR B9M at a point in a southerly direction 50 feet from the discovery point (at which this notice is posted), being in the center of the southerly end line of said claim; thence Westerly 300 feet to a 2"x2"x4' post, being the southwest corner of said claim; thence northerly 1500 feet to a 2"x2"x4' post being at the northwest corner of said claim; thence easterly 300 feet to a 2"x2"x4' post at the center of the northerly end of this claim; thence easterly 300 feet to a 2"x2"x4' post, being at the northwest corner of said claim; thence southerly 1500 feet to a 2"x2"x4' post at the southeast corner of said claim; thence Westerly 300 feet to the place of beginning.

This is intended as an original location of the Cee Bee No. 91-A lode mining claim, covering all of the same ground included in the Cee Bee No. 91 lode mining claim, located on June 15, 1970, by the undersigned, the notice of location of which was recorded Aug 14, 1970, in Book 613, page 371, in the office of the County Recorder of Yavapai County, Arizona. All of the requirements of law relating to the location of mining claims have been, or within the times required by law will be, complied with by this location, including the performance of new location work, but by this location the undersigned does not intend to and does not waive any rights it may have acquired under and by virtue of the location of the said Cee Bee No. 91 lode mining claim.

Dated and posted on the ground this 17<sup>th</sup> day of October 1972.

PHELPS DODGE CORPORATION

A MC 79699

SUPPLEMENT TO LOCATION NOTICE INFORMATION

The CEE BEE No. 91-A LODE MINING CLAIM is owned by Phelps Dodge Corporation, whose current mailing address is Highway 92, Bisbee, Arizona, 85603. The claim was located on OCT. 17, 1972 and is situated in NE 1/4, Section 31 T 13N R 3W and, SE 1/4, Section 31 T 13N R 3W and, 1/4, Section      T      R      and, 1/4, Section      T      R     , Gila and Salt River Base and Meridian, in the State of Arizona.

RECEIVED  
B. L. M AZ STATE OFFICE  
19 79  
10:00 A.M.  
PHOENIX, ARIZONA

I do hereby certify that the within instrument filed and recorded at the request of Phelps Dodge Corp on Oct 19 1970 at 10:55 o'clock 789 Official Records

Page 423 Records of Yavapai County, Arizona.


WITNESS my hand and official seal the day and year first above written.

INDEXED

Microfilmed

PATSY C. JENNEY, County Recorder

By Mary E Hampton Deputy



3-19-80  
AR

### Notice of Mining Location

#### LODE CLAIM

TO ALL WHOM IT MAY CONCERN:

This Mining Claim, the name of which is the Cee Bee No. 92-A Mining Claim, situate on land belonging to the United States of America, and in which there are valuable mineral deposits, was entered upon and located for the purpose of exploration and purchase by Phelps Dodge Corp.

(LOCATOR MUST INSERT EITHER "A CITIZEN OF THE UNITED STATES," OR "WHO HAS DECLARED HIS INTENTION TO BECOME A CITIZEN OF THE UNITED STATES.")  
the undersigned, on the 17<sup>th</sup> day of October, 1970

The length of this claim is 1500 feet and we claim 50 feet in a southerly direction and 1450 feet in a northerly direction from the center of the discovery point, at which this notice is posted, lengthwise of the claim together with 300 feet in width of the surface grounds, on each side of the center of said claim. The general course of the lode deposit and premises is from the south to the north

The claim is situated and located in the Copper Basin Mining District, in Yavapai County in the State of Arizona, about 9 miles in a southwesterly direction from Prescott, Ariz in Section 31 T 13N R 3W 54 SR B 1 M 3

The surface boundaries of the claim are marked upon the ground as follows:

Beginning at 2"x2"x4" post which bears N 45° 05' E 3390 feet from the southwest corner sec. 31 T 13N R 3W 54 SR B 1 M at a point in a southerly direction 50 feet from the discovery point (at which this notice is posted), being in the center of the southerly end line of said claim; thence westerly 300 feet to a 2"x2"x4" post, being the southwest corner of said claim; thence northerly 1500 feet to a 2"x2"x4" post being at the northwest corner of said claim; thence easterly 300 feet to a 2"x2"x4" post at the center of the northerly end of this claim; thence easterly 300 feet to a 2"x2"x4" post, being at the northeast corner of said claim; thence southerly 1500 feet to a 2"x2"x4" post at the southeast corner of said claim; thence westerly 300 feet to the place of beginning.

This is intended as an original location of the Cee Bee No. 92-A lode mining claim, covering all of the same ground included in the Cee Bee No. 92 lode mining claim, located on June 15, 1970, by the undersigned, the notice of location of which was recorded Aug 14, 1970, in Book 613, page 372, in the office of the County Recorder of Yavapai County, Arizona. All of the requirements of law relating to the location of mining claims have been, or within the times required by law will be, complied with by this location, including the performance of new location work, but by this location the undersigned does not intend to and does not waive any rights it may have acquired under and by virtue of the location of the said Cee Bee No. 92 lode mining claim.

Dated and posted on the ground this 17<sup>th</sup> day of October 1970.

A MC 79699

SUPPLEMENT TO LOCATION NOTICE INFORMATION

The CEE BEE No. 92-A LODE MINING CLAIM is owned by Phelps Dodge Corporation, whose current mailing address is Highway 92, Bisbee, Arizona, 85603. The claim was located on OCT 17, 1972 and is situated in NW 1/4, Section 31 T 13N R 3W and, SW 1/4, Section 31 T 13N R 3W and, 1/4, Section      T      R      and, 1/4, Section      T      R     , Gila and Salt River Base and Meridian, in the State of Arizona.

RECEIVED  
B. L. M. AZ STATE OFFICE  
OCT 19 1979  
10:00 A.M.  
PHOENIX, ARIZONA

I do hereby certify that the within inst. v. filed and recorded at the request of Phelps Dodge Corp  
on Oct 19 19 10:55 o'clock a B. 789 Official Records

Page 429 Records of Yavapai County, Arizona.

WITNESS my hand and official seal the day and year first above written.

PATSY C. JENNEY County Recorder

By Mary E. Hampton

Deputy

### Notice of Mining Location

#### LODE CLAIM

RECEIVED  
B. L. MAZ STATE OFFICE

OCT 19 1972

10:00 A.M.

TO ALL WHOM IT MAY CONCERN:

This Mining Claim, the name of which is the Cee Bee No. 94-A Mining Claim, situate on land belonging to the United States of America, and in which there are valuable mineral deposits, was entered upon and located for the purpose of exploration and purchase by Phelps Dodge Corp.

(LOCATOR MUST INSERT EITHER "A CITIZEN OF THE UNITED STATES," OR "WHO HAS DECLARED HIS INTENTION TO BECOME A CITIZEN OF THE UNITED STATES.")  
the undersigned, on the 17<sup>th</sup> day of October, 1972

The length of this claim is 1500 feet and we claim 50 feet in a southerly direction and 1450 feet in a northerly direction from the center of the discovery point, at which this notice is posted, lengthwise of the claim together with 300 feet in width of the surface grounds, on each side of the center of said claim. The general course of the lode deposit and premises is from the south to the north

The claim is situated and located in the Copper Basin Mining District, in Yavapai County in the State of Arizona, about 9 miles in a southwesterly direction from Prescott, Ariz. in section 31 T13N R3W 6S SR B&M

The surface boundaries of the claim are marked upon the ground as follows:

Beginning at 2'x2'x4' post which bears S49°18'E 2370 feet from the northwest corner Sec. 31 T13N R3W 6S SR B&M at a point in a southerly direction 50 feet from the discovery point (at which this notice is posted), being in the center of the southerly

end line of said claim; thence Westerly 300 feet to a 2'x2'x4' post, being the southwest corner of said claim; thence northerly 1500 feet to a 2'x2'x4' post being at the northwest corner of said claim; thence Easterly 300 feet to a 2'x2'x4' post at the center of the northerly end of this claim; thence Easterly 300 feet to a 2'x2'x4' post, being at the northeast corner of said claim; thence southerly 1500 feet to a 2'x2'x4' post at the southeast corner of said claim; thence Westerly 300 feet to the place of beginning.

This is intended as an original location of the Cee Bee No. 94-A lode mining claim, covering all of the same ground included in the Cee Bee No. 94 lode mining claim, located on June 16, 1970, by the undersigned, the notice of location of which was recorded Aug 14, 1970, in Book 613, page 374, in the office of the County Recorder of Yavapai County, Arizona. All of the requirements of law relating to the location of mining claims have been, or within the times required by law will be, complied with by this location, including the performance of new location work, but by this location the undersigned does not intend to and does not waive any rights it may have acquired under and by virtue of the location of the said Cee Bee No. 94 lode mining claim.

Dated and posted on the ground this 17<sup>th</sup> day of October 1972.

PHELPS DODGE CORPORATION

A M C 79699



A MC 79699

SUPPLEMENT TO LOCATION NOTICE INFORMATION

The CEE,BEE No. 94-A LODE MINING CLAIM is owned by Phelps Dodge Corporation, whose current mailing address is Highway 92, Bisbee, Arizona, 85603. The claim was located on OCT. 17, 1972 and is situated in NW 1/4, Section 31 T 13N R 3W and, 1/4, Section      T      R      and, 1/4, Section      T      R      and, 1/4, Section      T      R     , Gila and Salt River Base and Meridian, in the State of Arizona.

RECEIVED  
B. L. M. AZ STATE OFFICE  
OCT 19 1979  
10:00 A.M.  
PHOENIX, ARIZONA

I do hereby certify that the within instrument filed and recorded at the request of Phelps Dodge Corp on Oct 19 1972 at 10:55 o'clock.

Page 424 Records of Yavapai County, Arizona.

WITNESS my hand and official seal the day and year first above written.

PATSY C. JENNEY, County Recorder

By Mary E. Hampton Deputy

INDEXED

Microfilmed

Official Records 789 3-19-80 A M C 7970 RECEIVED B.L.M. 10 OCT 19 1972

Notice of Mining Location

LODE CLAIM

TO ALL WHOM IT MAY CONCERN:

This Mining Claim, the name of which is the Cee Bee No. 95-A Mining Claim, situate on land belonging to the United States of America, and in which there are valuable mineral deposits, was entered upon and located for the purpose of exploration and purchase by Phelps Dodge Corp.

(LOCATOR MUST INSERT EITHER "A CITIZEN OF THE UNITED STATES," OR "WHO HAS DECLARED HIS INTENTION TO BECOME A CITIZEN OF THE UNITED STATES.") the undersigned, on the 17th day of October, 1972

The length of this claim is 1500 feet and we claim 50 feet in a southerly direction and 1450 feet in a northerly direction from the center of the discovery point, at which this notice is posted, lengthwise of the claim together with 300 feet in width of the surface grounds, on each side of the center of said claim. The general course of the lode deposit and premises is from the south to the north

The claim is situated and located in the Copper Basin Mining District, in Yavapai County in the State of Arizona, about 9 miles in a southwesterly direction from Prescott, Arizona in section 31 T13N R3W 69SR B2M

The surface boundaries of the claim are marked upon the ground as follows:

Beginning at 2"x2"x4" post which bears N39°00' E 2980 feet from the southwest corner sec. 31 T13N R3W 69SR B2M at a point in a southerly direction 50 feet from the discovery point (at which this notice is posted), being in the center of the southerly end line of said claim; thence westerly 300 feet to a 2"x2"x4" post, being the southwest corner of said claim; thence northerly 1500 feet to a 2"x2"x4" post being at the northwest corner of said claim; thence easterly 300 feet to a 2"x2"x4" post at the center of the northerly end of this claim; thence easterly 300 feet to a 2"x2"x4" post, being at the northeast corner of said claim; thence southerly 1500 feet to a 2"x2"x4" post at the southeast corner of said claim; thence westerly 300 feet to the place of beginning.

This is intended as an original location of the Cee Bee No. 95-A lode mining claim, covering all of the same ground included in the Cee Bee No. 95 lode mining claim, located on June 15, 1970, by the undersigned, the notice of location of which was recorded Aug 14, 1970, in Book 613, page 375, in the office of the County Recorder of Yavapai County, Arizona. All of the requirements of law relating to the location of mining claims have been, or within the times required by law will be, complied with by this location, including the performance of new location work, but by this location the undersigned does not intend to and does not waive any rights it may have acquired under and by virtue of the location of the said Cee Bee No. 95 lode mining claim.

Dated and posted on the ground this 17th day of October 1972.

A MC 79700

SUPPLEMENT TO LOCATION NOTICE INFORMATION

The CEE BEE No. 95-A LODE MINING CLAIM is owned by Phelps Dodge Corporation, whose current mailing address is Highway 92, Bisbee, Arizona, 85603. The claim was located on OCT. 17-1972 and is situated in NW  $\frac{1}{4}$ , Section 31 T 13N R 3W and, SW  $\frac{1}{4}$ , Section 31 T 13N R 3W and,  $\frac{1}{4}$ , Section \_\_\_\_\_ T \_\_\_\_\_ R \_\_\_\_\_ and,  $\frac{1}{4}$ , Section \_\_\_\_\_ T \_\_\_\_\_ R \_\_\_\_\_, Gila and Salt River Base and Meridian, in the State of Arizona.

RECEIVED  
B. L. M. AZ STATE OFFICE  
OCT 19 1979  
10:00 A.M.  
PHOENIX, ARIZONA

I do hereby certify that the within in \_\_\_\_\_ nt \_\_\_\_\_ filed and recorded at the request of Phelps Dodge Corp on Oct 19 at 10:55 o'clock AM 789 Official Records

Page 425 Records of Yavapai County, Arizona.

WITNESS my hand and official seal the day and year first above written.

PATSY C. JENNEY, County Recorder  
Mary E. Hampton Deputy

INDEXED Microfilmed

RECEIVED  
OCT 19 1979  
10:00 A.M.  
PHOENIX, ARIZONA

3-19-80  
A.R.  
A.M.C. 79701

### Notice of Mining Location LODE CLAIM

TO ALL WHOM IT MAY CONCERN:

This Mining Claim, the name of which is the Cee Bee No. 96-A Mining Claim, situate on land belonging to the United States of America, and in which there are valuable mineral deposits, was entered upon and located for the purpose of exploration and purchase by Phelps Dodge Corp

(LOCATOR MUST INSERT EITHER "A CITIZEN OF THE UNITED STATES," OR "WHO HAS DECLARED HIS INTENTION TO BECOME A CITIZEN OF THE UNITED STATES.")  
the undersigned, on the 17<sup>th</sup> day of October, 1972

The length of this claim is 1500 feet and WE claim 50 feet in a southerly direction and 1450 feet in a northerly direction from the center of the discovery point, at which this notice is posted, lengthwise of the claim together with 300 feet in width of the surface grounds, on each side of the center of said claim. The general course of the lode deposit and premises is from the south to the north

The claim is situated and located in the Copper Basin Mining District, in Yavapai County in the State of Arizona, about 9 miles in a southwesterly direction from Prescott, Ariz in Section 31 T13N R3W G&SRB&M

The surface boundaries of the claim are marked upon the ground as follows:

Beginning at 2"x2"x4' post which bears N 33° 28' E 2545 feet from the southwest corner sec 31 T13N R3W G&SRB&M at a point in a southerly direction 50 feet from the discovery point (at which this notice is posted), being in the center of the southerly end line of said claim; thence Westerly 300 feet to a 2"x2"x4' post, being the southwest corner of said claim; thence northerly 1500 feet to a 2"x2"x4' post being at the northwest corner of said claim; thence easterly 300 feet to a 2"x2' post at the center of the northerly end of this claim; thence easterly 300 feet to a 2"x2"x4' post, being at the northeast corner of said claim; thence southerly 1500 feet to a 2"x2"x4' post at the southeast corner of said claim; thence Westerly 300 feet to the place of beginning.

This is intended as an original location of the Cee Bee No. 96-A lode mining claim, covering all of the same ground included in the Cee Bee No. 96 lode mining claim, located on June 15, 1970, by the undersigned, the notice of location of which was recorded Aug 14, 1970, in Book 613, page 396, in the office of the County Recorder of Yavapai County, Arizona. All of the requirements of law relating to the location of mining claims have been, or within the times required by law will be, complied with by this location, including the performance of new location work, but by this location the undersigned does not intend to and does not waive any rights it may have acquired under and by virtue of the location of the said Cee Bee No. 96 lode mining claim.

Dated and posted on the ground this 17<sup>th</sup> day of October 1972.

A MC 79701

SUPPLEMENT TO LOCATION NOTICE INFORMATION

The CEE BEE No. 96-A LODE MINING CLAIM is owned by Phelps Dodge Corporation, whose current mailing address is Highway 92, Bisbee, Arizona, 85603. The claim was located on OCT 17-1972 and is situated in NW 1/4, Section 31 T13N R3W and, SW 1/4, Section 31 T13N R3W and, 1/4, Section      T      R      and, 1/4, Section      T      R     , Gila and Salt River Base and Meridian, in the State of Arizona.

RECEIVED  
B. L. M. AZ STATE OFFICE  
OCT 19 1979  
10:00 A.M.  
PHOENIX, ARIZONA

I do hereby certify that the within instrument filed and recorded at the request of

Phelps Dodge Corp

3-17-80  
AR

on October 19 at 10:55 o'clock

789 Official Records

Page 428 Records of Yavapai County, Arizona.

WITNESS my hand and official seal the day and year first above written.

Microfilmed PATSY C. JENNEY County Recorder

Mary E. Hampton Deputy

INDEXED

RECEIVED  
M. AZ STATE OFFICE  
OCT 19 1979  
10:00 A.M.  
PHOENIX, ARIZONA

### Notice of Mining Location

LODE CLAIM

TO ALL WHOM IT MAY CONCERN:

This Mining Claim, the name of which is the Cee Bee No. 97-A Mining Claim, situate on land belonging to the United States of America, and in which there are valuable mineral deposits, was entered upon and located for the purpose of exploration and purchase by Phelps Dodge Corp.

(LOCATOR MUST INSERT EITHER "A CITIZEN OF THE UNITED STATES," OR "WHO HAS DECLARED HIS INTENTION TO BECOME A CITIZEN OF THE UNITED STATES.")  
the undersigned, on the 17<sup>th</sup> day of October, 1979

The length of this claim is 1500 feet and WE claim 50 feet in a southerly direction and 1450 feet in a northerly direction from the center of the discovery point, at which this notice is posted, lengthwise of the claim together with 300 feet in width of the surface grounds, on each side of the center of said claim. The general course of the lode deposit and premises is from the South to the north

The claim is situated and located in the Copper Basin Mining District, in Yavapai County in the State of Arizona, about 9 miles in a southwesterly direction from Prescott, Ariz in section 31 T13N R3W G&SR B2M

The surface boundaries of the claim are marked upon the ground as follows:

Beginning at 2"x2"x4" post which bears S 37° 30' E 1965 feet from the northwest corner sec. 31 T13N R3W G&SR B2M at a point in a southerly direction 50 feet from the discovery point (at which this notice is posted), being in the center of the southerly end line of said claim; thence westerly 300 feet to a 2"x2"x4" post, being the southwest corner of said claim; thence northerly 1500 feet to a 2"x2"x4" post being at the northwest corner of said claim; thence easterly 300 feet to a 2"x2"x4" post at the center of the northerly end of this claim; thence easterly 300 feet to a 2"x2"x4" post, being at the northeast corner of said claim; thence southerly 1500 feet to a 2"x2"x4" post at the southeast corner of said claim; thence westerly 300 feet to the place of beginning.

This is intended as an original location of the Cee Bee No. 97-A lode mining claim, covering all of the same ground included in the Cee Bee No. 97 lode mining claim, located on June 16, 1970, by the undersigned, the notice of location of which was recorded Aug 14, 1970, in Book 613, page 377, in the office of the County Recorder of Yavapai County, Arizona. All of the requirements of law relating to the location of mining claims have been, or within the times required by law will be, complied with by this location, including the performance of new location work, but by this location the undersigned does not intend to and does not waive any rights it may have acquired under and by virtue of the location of the said Cee Bee No. 97 lode mining claim.

Dated and posted on the ground this 17<sup>th</sup> day of October 1979.

A MC 79702

SUPPLEMENT TO LOCATION NOTICE INFORMATION

The CEE BEE No. 97-A LODE MINING CLAIM is owned by Phelps Dodge Corporation, whose current mailing address is Highway 92, Bisbee, Arizona, 85603. The claim was located on OCT. 17, 1972 and is situated in NW  $\frac{1}{4}$ , Section 31 T 13N R 3W and,  $\frac{1}{4}$ , Section \_\_\_\_\_ T \_\_\_\_\_ R \_\_\_\_\_ and,  $\frac{1}{4}$ , Section \_\_\_\_\_ T \_\_\_\_\_ R \_\_\_\_\_ and,  $\frac{1}{4}$ , Section \_\_\_\_\_ T \_\_\_\_\_ R \_\_\_\_\_, Gila and Salt River Base and Meridian, in the State of Arizona.

RECEIVED  
B. L. M. AZ STATE OFFICE  
OCT 19 1979  
10:00 A.M.  
PHOENIX, ARIZONA

I do hereby certify that the within instrument was filed and recorded at the request of Phelps Dodge Corp on Oct 19 at 10:55 o'clock AM Book 789 Official Records 3-19-80

Page 427 Records of Yavapai County, Arizona.

WITNESS my hand and official seal the day and year first above written.

PATSY C. JENNEY, County Recorder

Microfilmed

By Mary E. Hampton

Deputy

### Notice of Mining Location

#### LODE CLAIM

TO ALL WHOM IT MAY CONCERN:

This Mining Claim, the name of which is the Cee Bee No. 98-A Mining Claim, situate on land belonging to the United States of America, and in which there are valuable mineral deposits, was entered upon and located for the purpose of exploration and purchase by Phelps Dodge Corp.

(LOCATOR MUST INSERT EITHER "A CITIZEN OF THE UNITED STATES," OR "WHO HAS DECLARED HIS INTENTION TO BECOME A CITIZEN OF THE UNITED STATES.") the undersigned, on the 17<sup>th</sup> day of October, 1977

The length of this claim is 1500 feet and WE claim 50 feet in a Southerly direction and 1450 feet in a northerly direction from the center of the discovery point, at which this notice is posted, lengthwise of the claim together with 300 feet in width of the surface grounds, on each side of the center of said claim. The general course of the lode deposit and premises is from the South to the North

The claim is situated and located in the Copper Basin Mining District, in Yavapai County in the State of Arizona, about 9 miles in a southwesterly direction from Prescott, Ariz. in section 31 T 13 N R 3 W G 2 SR B 2 M

The surface boundaries of the claim are marked upon the ground as follows:

Beginning at 2"x2"x4' post which bears S 21° 00' E 1670 feet from the northwest corner sec. 31 T 13 N R 3 W G 2 SR B 2 M at a point in a southerly direction 50 feet from the discovery point (at which this notice is posted), being in the center of the southerly end line of said claim; thence westerly 300 feet to a 2"x2"x4' post, being the southwest corner of said claim; thence northerly 1500 feet to a 2"x2"x4' post being at the northwest corner of said claim; thence easterly 300 feet to a 2"x2"x4' post at the center of the northerly end of this claim; thence easterly 300 feet to a 2"x2"x4' post, being at the northeast corner of said claim; thence southerly 1500 feet to a 2"x2"x4' post at the southeast corner of said claim; thence westerly 300 feet to the place of beginning.

This is intended as an original location of the Cee Bee No. 98-A lode mining claim, covering all of the same ground included in the Cee Bee No. 98 lode mining claim, located on June 16, 1970, by the undersigned, the notice of location of which was recorded Aug 14, 1970, in Book 613, page 378, in the office of the County Recorder of Yavapai County, Arizona. All of the requirements of law relating to the location of mining claims have been, or within the times required by law will be, complied with by this location, including the performance of new location work, but by this location the undersigned does not intend to and does not waive any rights it may have acquired under and by virtue of the location of the said Cee Bee No. 98 lode mining claim.

Dated and posted on the ground this 17<sup>th</sup> day of October 1977.

RECEIVED  
COUNTY RECORDER  
OFFICE  
OCT 19 1977  
10:00 A.M.  
PHOENIX, ARIZONA

A M C  
79703



SUPPLEMENT TO LOCATION NOTICE INFORMATION

A MC 79703

The CEE BEE No. 98-A LODE MINING CLAIM is owned by Phelps Dodge Corporation, whose current mailing address is Highway 92, Bisbee, Arizona, 85603. The claim was located on OCT 17, 1972 and is situated in NW 1/4, Section 31 T 13N R 3W and, 1/4, Section      T      R      and, 1/4, Section      T      R      and, 1/4, Section      T      R     , Gila and Salt River Base and Meridian, in the State of Arizona.

RECEIVED  
B. L. M. AZ STATE OFFICE  
OCT 19 1979  
10:00 A.M.  
PHOENIX, ARIZONA

I do hereby certify that the within \_\_\_\_\_ ent \_\_\_\_\_ filed and recorded at the request of Phelps Dodge Corp 3-19-80  
on Oct 14 at 10:55 o'clock 789 Official Records

Page 426 Records of Yavapai County, Arizona.


WITNESS my hand and official seal the day and year first above written.

PATSY C. JENNEY, County Recorder

By Mary E. Hampton Deputy

INDEXED

Microfilmed



### Notice of Mining Location

#### LODE CLAIM

TO ALL WHOM IT MAY CONCERN:

This Mining Claim, the name of which is the Cee Bee No. 99-A Mining Claim, situate on land belonging to the United States of America, and in which there are valuable mineral deposits, was entered upon and located for the purpose of exploration and purchase by Phelps Dodge Corp.

(LOCATOR MUST INSERT EITHER "A CITIZEN OF THE UNITED STATES," OR "WHO HAS DECLARED HIS INTENTION TO BECOME A CITIZEN OF THE UNITED STATES.")

the undersigned, on the 17<sup>th</sup> day of October, 1977

The length of this claim is 1500 feet and we claim 50 feet in a southerly direction and 1450 feet in a northerly direction from the center of the discovery point, at which this notice is posted, lengthwise of the claim together with 300 feet in width of the surface grounds, on each side of the center of said claim. The general course of the lode deposit and premises is from the south to the north

The claim is situated and located in the Copper Basin Mining District, in Yavapai County in the State of Arizona, about 9 miles in a southwesterly direction from Prescott, Ariz in section 31 T13N R3W G&SR B&M

The surface boundaries of the claim are marked upon the ground as follows:

Beginning at 2"x2"x4' post which bears N 15° 27' E 2320 feet from the southwest corner sec 31 T13N R3W G&SR B&M at a point in a southerly direction 50 feet from the discovery point (at which this notice is posted), being in the center of the southerly end line of said claim; thence westerly 300 feet to a 2"x2"x4' post being the southwest corner of said claim; thence northerly 1500 feet to a 2"x2"x4' post being at the Northwest corner of said claim; thence easterly 300 feet to a 2"x2"x4' post at the center of the northerly end of this claim; thence easterly 300 feet to a 2"x2"x4' post, being at the northeast corner of said claim; thence southerly 1500 feet to a 2"x2"x4' post at the southeast corner of said claim; thence westerly 300 feet to the place of beginning.

This is intended as an original location of the Cee Bee No. 99-A lode mining claim, covering all of the same ground included in the Cee Bee No. 99 lode mining claim, located on June 15, 1970, by the undersigned, the notice of location of which was recorded Aug 14, 1970, in Book 613, page 379, in the office of the County Recorder of Yavapai County, Arizona. All of the requirements of law relating to the location of mining claims have been, or within the times required by law will be, complied with by this location, including the performance of new location work, but by this location the undersigned does not intend to and does not waive any rights it may have acquired under and by virtue of the location of the said Cee Bee No. 99 lode mining claim.

Dated and posted on the ground this 17<sup>th</sup> day of October 1977.

A MC 79704

SUPPLEMENT TO LOCATION NOTICE INFORMATION

The CEE BEE No. 99-A LODE MINING CLAIM is owned by Phelps Dodge Corporation, whose current mailing address is Highway 92, Bisbee, Arizona, 85603. The claim was located on OCT 17, 1972 and is situated in NW 1/4, Section 31 T 13N R 3W and, SW 1/4, Section 31 T 13N R 3W and, 1/4, Section      T      R      and, 1/4, Section      T      R     , Gila and Salt River Base and Meridian, in the State of Arizona.

RECEIVED  
B. L. M. AZ STATE OFFICE  
OCT 19 1979  
10:00 A.M.  
PHOENIX, ARIZONA

WITNESS my hand and official seal the day and year first above written.

NORMA B. MARQUART, County Recorder  
By Patricia J. ... RECEIVED  
M. AZ STATE OFFICE

Notice of Mining Location  
Notice of Mining Location

OCT 19 1979

10:00 A.M.  
PHOENIX, ARIZONA

LODE CLAIM

TO ALL WHOM IT MAY CONCERN:

This Mining Claim, the name of which is the Cee Bee No. 137-A

Mining Claim, situate on land belonging to the United States of America, and in which there are valuable mineral deposits, was entered upon and located for the purpose of exploration and purchase by PHELPS DODGE CORPORATION, a New York corporation,

the undersigned, on the 18<sup>th</sup> day of March, 1971

The length of this claim is 1500 feet and we claim 50 feet in a Easterly direction and 1450 feet in a Westerly direction from the center of the discovery point, at which this notice is posted, lengthwise of the claim together with 300 feet in width of the surface grounds, on each side of the center of said claim. The general course of the lode deposit and premises is from the West to the East

The claim is situated and located in the Copper Basin Mining District, in Yavapai county, in the State of Arizona, about 9 miles in a Southwesterly direction from Prescott, Arizona, in Section 19, T 13N, R 3 W, G&SRB&M.

The surface boundaries of the claim are marked upon the ground as follows:  
Beginning at 2" x 2" x 4' Post which bears N69°45' distance of 2525 feet from the SW Corner of Section 19, T 13N, R 3W, G&SRB&M at a point in a Easterly direction 50 feet from the discovery point (at which this notice is posted), being in the center of the Easterly

end line of said claim; thence Southerly 300 feet to a 2"x2"x4' Post, being the Southeast corner of said claim; thence Westerly 1500 feet to a 2"x2"x4' Post being at the Southwest corner of said claim; thence Northerly 300 feet to a 2"x2"x4' Post at the center of the Westerly end of this claim; thence Northerly 300 feet to a 2"x2"x4' Post, being at the Northwest corner of said claim; thence Easterly 1500 feet to a 2"x2"x4' Post at the Northeast corner of said claim; thence Southerly 300 feet to the place of beginning.

This is intended as an original location of the Cee Bee No. 137-A lode mining claim, covering all of the same ground included in the Cee Bee No. 137 lode mining claim, located on 17 June, 1970, by the undersigned, the notice of location of which was recorded August 13, 1970, in Book 613, page 417, in the office of the County Recorder of Yavapai County, Arizona. All of the requirements of law relating to the location of mining claims have been, or within the times required by law will be, complied with by this location, including the performance of new location work, but by this location the undersigned does not intend to and does not waive any rights it may have acquired under and by virtue of the location of the said Cee Bee No. 137 lode mining claim.

Dated and posted on the ground this 18<sup>th</sup> day of March, 1971, 1971.

A.M.C. 79705

A MC 79705

SUPPLEMENT TO LOCATION NOTICE INFORMATION

The CEE,BEE No. 137-A LODE MINING CLAIM is owned by Phelps Dodge Corporation, whose current mailing address is Highway 92, Bisbee, Arizona, 85603. The claim was located on MARCH 18, 1971 and is situated in SW 1/4, Section 19 T 13N R 3W and, 1/4, Section      T      R      and, 1/4, Section      T      R      and, 1/4, Section      T      R     , Gila and Salt River Base and Meridian, in the State of Arizona.

RECEIVED  
B. L. M. AZ STATE OFFICE

OCT 19 1979

10:00 A.M.  
PHOENIX, ARIZONA

I do here certify that the within in March 19 filed and recorded at the request of E Metz at 8:15 o'clock 648 Official Records

Page 881 Records of Yavapai County, Arizona.

WITNESS my hand and official seal the day and year first above written.

MICROFILMED

NORMA R. MARQUART, County Recorder

INDEXED

By Petey & Jenney Deputy

Notice of Mining Locations

Office of Mining Location

LODE CLAIM

RECEIVED B.L.M. AZ STATE OFFICE

OCT 19 1979

TO ALL WHOM IT MAY CONCERN:

This Mining Claim, the name of which is the Cee Bee No. 138-A Mining Claim, situate on land belonging to the United States of America, and in which there are valuable mineral deposits, was entered upon and located for the purpose of exploration and purchase by PHELPS DODGE CORPORATION, a New York corporation,

the undersigned, on the 18<sup>th</sup> day of March, 1971.

The length of this claim is 1500 feet and we claim 50 feet in a EASTERLY direction and 1450 feet in a WESTERLY direction from the center of the discovery point, at which this notice is posted, lengthwise of the claim together with 300 feet in width of the surface grounds, on each side of the center of said claim. The general course of the lode deposit and premises is from the West to the East.

The claim is situated and located in the Copper Basin Mining District, in Yavapai county, in the State of Arizona, about 9 miles in a Southwesterly direction from Prescott, Arizona, in Section 19, T 13 N, R 3 W, G&SRB&M.

The surface boundaries of the claim are marked upon the ground as follows: Beginning at 2" x 2" x 4' Post which bears N83°24'E a distance of 2385 feet from the SW Corner of Section 19, T 13 N, R 3 W, G&SRB&M at a point in a EASTERLY direction 50 feet from the discovery point (at which this notice is posted), being in the center of the EASTERLY end line of said claim; thence SOUTHERLY 300 feet to a 2" x 2" x 4' Post, being the SOUTHEAST corner of said claim; thence WESTERLY 1500 feet to a 2" x 2" x 4' Post being at the SOUTHWEST corner of said claim; thence NORTHERLY 300 feet to a 2" x 2" x 4' Post at the center of the WESTERLY end of this claim; thence NORTHERLY 300 feet to a 2" x 2" x 4' Post, being at the NORTHWEST corner of said claim; thence EASTERLY 1500 feet to a 2" x 2" x 4' Post at the NORTHEAST corner of said claim; thence SOUTHERLY 300 feet to the place of beginning.

This is intended as an original location of the Cee Bee No. 138-A lode mining claim, covering all of the same ground included in the Cee Bee No. 138 lode mining claim, located on 17 JUNE, 1970, by the undersigned, the notice of location of which was recorded AUG 14, 1970, in Book 613, page 418, in the office of the County Recorder of Yavapai County, Arizona. All of the requirements of law relating to the location of mining claims have been, or within the times required by law will be, complied with by this location, including the performance of new location work, but by this location the undersigned does not intend to and does not waive any rights it may have acquired under and by virtue of the location of the said Cee Bee No. 138 lode mining claim.

Dated and posted on the ground this 18<sup>th</sup> day of March, 1971.

A MC 1970 16

A MC 79706

SUPPLEMENT TO LOCATION NOTICE INFORMATION

The CEE BEE No. 138-A LODE MINING CLAIM is owned by Phelps Dodge Corporation, whose current mailing address is Highway 92, Bisbee, Arizona, 85603. The claim was located on MARCH 18, 1971 and is situated in SW  $\frac{1}{4}$ , Section 19 T 13N R 3W and, NW  $\frac{1}{4}$ , Section 30 T " R " and,  $\frac{1}{4}$ , Section T R and,  $\frac{1}{4}$ , Section T R, Gila and Salt River Base and Meridian, in the State of Arizona.

RECEIVED  
B. L. M. AZ STATE OFFICE  
OCT 19 1979  
10:00 A.M.  
PHOENIX, ARIZONA

I do here certify that the within filed and recorded at the request of E. Nitz on March 19 at 8:15 o'clock 6:48 Official Records Page 882 Records of Yavapai County, Arizona. 3-1780

WITNESS my hand and official seal the day and year first above written.

MICROFILMED INDEXED

NORMA R. MARQUART, County Recorder

By Patsy J. Jerney Deputy

RECEIVED  
B.L.M. AZ STATE OFFICE  
OCT 19 1979  
1:00 A.M.  
PRESTON, ARIZONA

NOTICE OF MINING LOCATION

LODE CLAIM

TO ALL WHOM IT MAY CONCERN:

This Mining Claim the name of which is the Cee Bee No. 141-A

Mining Claim, situate on land belonging to the United States of America, and in which there are valuable mineral deposits, was entered upon and located for the purpose of exploration and purchase by PHELPS DODGE CORPORATION, a New York corporation,

the undersigned, on the 18<sup>th</sup> day of March, 1971

The length of this claim is 1500 feet and we claim 50 feet in a EASTERLY direction and 1450 feet in a WESTERLY direction from the center of the discovery point, at which this notice is posted, lengthwise of the claim together with 300 feet in width of the surface grounds, on each side of the center of said claim. The general course of the lode deposit and premises is from the West to the East

The claim is situated and located in the Copper Basin Mining District, in Yavapai county, in the State of Arizona, about 9 miles in a Southwesterly direction from Prescott, Arizona, in Section 30, T 13 N, R 3 W, G&SRB&M.

The surface boundaries of the claim are marked upon the ground as follows:

Beginning at 2" x 2" x 4' Post which bears S82°22' E a distance of 2395 feet from the NW Corner of Section 30, T 13 N, R 3 W, G&SRB&M at a point in a EASTERLY direction 50 feet from the discovery point (at which this notice is posted), being in the center of the EASTERLY end line of said claim; thence SOUTHERLY 300 feet to a 2" x 2" x 4' Post, being the SOUTHEAST corner of said claim; thence WESTERLY 1500 feet to a 2" x 2" x 4' Post being at the SOUTHWEST corner of said claim; thence NORTHERLY 300 feet to a 2" x 2" x 4' Post at the center of the WESTERLY end of this claim; thence NORTHERLY 300 feet to a 2" x 2" x 4' Post, being at the NORTHWEST corner of said claim; thence EASTERLY 1500 feet to a 2" x 2" x 4' Post at the NORTHEAST corner of said claim; thence SOUTHERLY 300 feet to the place of beginning.

This is intended as an original location of the Cee Bee No. 141-A lode mining claim, covering all of the same ground included in the Cee Bee No. 141 lode mining claim, located on 18 JUNE, 1970, by the undersigned, the notice of location of which was recorded AUG. 14, 1970, in Book 613, page 421, in the office of the County Recorder of Yavapai County, Arizona. All of the requirements of law relating to the location of mining claims have been, or within the times required by law will be, complied with by this location, including the performance of new location work, but by this location the undersigned does not intend to and does not waive any rights it may have acquired under and by virtue of the location of the said Cee Bee No. 141 lode mining claim.

Dated and posted on the ground this 18<sup>th</sup> day of March, 1971.

A MC 79707



A M C 79709

SUPPLEMENT TO LOCATION NOTICE INFORMATION

The CEE BEE No. 141-A LODE MINING CLAIM is owned by Phelps Dodge Corporation, whose current mailing address is Highway 92, Bisbee, Arizona, 85603. The claim was located on MARCH 18, 1971 and is situated in NW 1/4, Section 30 T 13N R 3W and, 1/4, Section      T      R      and, 1/4, Section      T      R      and, 1/4, Section      T      R     , Gila and Salt River Base and Meridian, in the State of Arizona.

RECEIVED  
B. L. M. AZ STATE OFFICE  
OCT 19 1979  
10:00 A.M.  
PHOENIX, ARIZONA

I do here certify that the within on March 19 filed and recorded at the request of E. J. Metz at 8:15 o'clock 648 Official Records Page 883 Records of Yavapai County, Arizona.

WITNESS my hand and official seal the day and year first above written.

RECEIVED  
B. E. M. AZ STATE OFFICE  
OCT 19 1979  
11:00 A.M.  
PHOENIX, ARIZONA

MICROFILMED

INDEXED

NORMA R. MARQUART, County Recorder

By Pete C. Penney Deputy

Notice of Mining Location  
LODE CLAIM

TO ALL WHOM IT MAY CONCERN:

This Mining Claim, the name of which is the Cee Bee No. 142-A

Mining Claim, situate on land belonging to the United States of America, and in which there are valuable mineral deposits, was entered upon and located for the purpose of exploration and purchase by PHIELPS DODGE CORPORATION, a New York corporation,

the undersigned, on the 18<sup>th</sup> day of March, 1971.

The length of this claim is 1500 feet and we claim 50 feet in a Easterly direction and 1450 feet in a Westerly direction from the center of the discovery point, at which this notice is posted, lengthwise of the claim together with 300 feet in width of the surface grounds, on each side of the center of said claim. The general course of the lode deposit and premises is from the West to the East.

The claim is situated and located in the Copper Basin Mining District, in Yavapai county, in the State of Arizona, about 9 miles in a Southwesterly direction from Prescott, Arizona, in Section 30, T 13 N, R 3 W, G&SRB&M.

The surface boundaries of the claim are marked upon the ground as follows:

Beginning at 2" x 2" x 4' Post which bears S68°59'E a distance of 2545 feet from the Northwest Corner of Section 30, T13N, R3W, G&SRB&M at a point in a Easterly direction 50 feet from the discovery point (at which this notice is posted), being in the center of the Easterly end line of said claim; thence Southerly 300 feet to a 2"x2"x4' Post, being the Southeast corner of said claim; thence Westerly 1500 feet to a 2"x2"x4' Post being at the Southwest corner of said claim; thence Northerly 300 feet to a 2"x2"x4' Post at the center of the Westerly end of this claim; thence Northerly 300 feet to a 2"x2"x4' Post, being at the Northwest corner of said claim; thence Easterly 1500 feet to a 2"x2"x4' Post at the Northeast corner of said claim; thence Southerly 300 feet to the place of beginning.

This is intended as an original location of the Cee Bee No. 142-A lode mining claim, covering all of the same ground included in the Cee Bee No. 142 lode mining claim, located on June 19, 1970, by the undersigned, the notice of location of which was recorded AUGUST 14, 1970, in Book 613, page 422, in the office of the County Recorder of Yavapai County, Arizona. All of the requirements of law relating to the location of mining claims have been, or within the times required by law will be, complied with by this location, including the performance of new location work, but by this location the undersigned does not intend to and does not waive any rights it may have acquired under and by virtue of the location of the said Cee Bee No. 142 lode mining claim.

Dated and posted on the ground this 18<sup>th</sup> day of March 1971.

A.M.C. 79708

A MC 79708

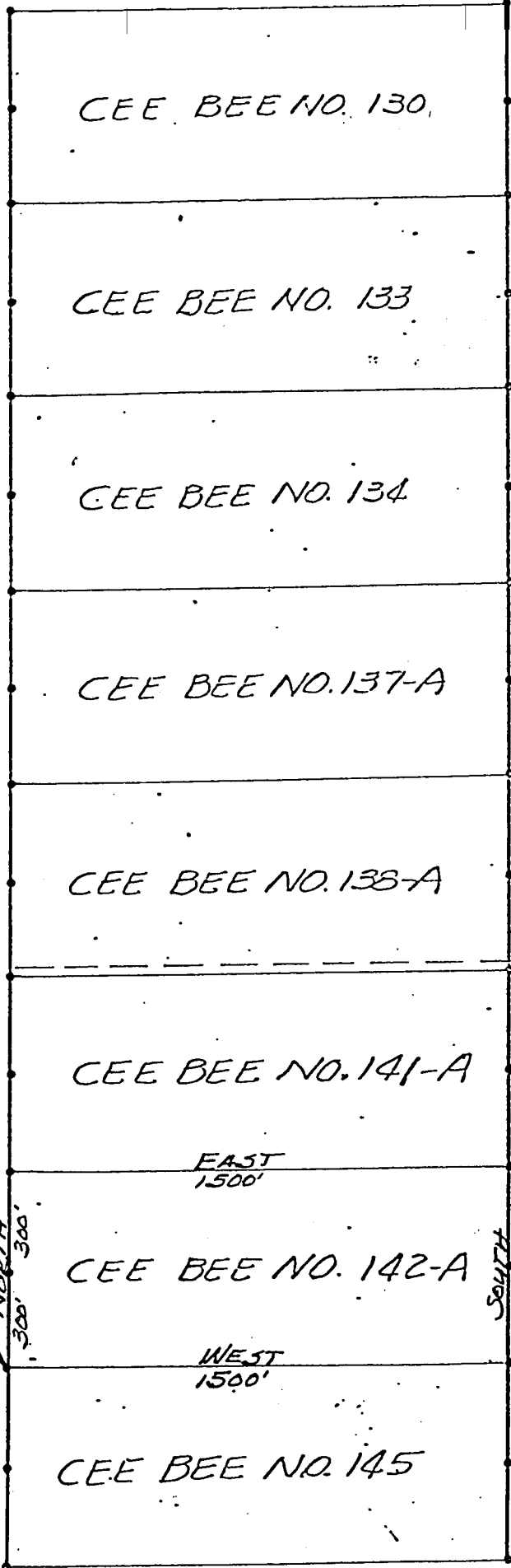
SUPPLEMENT TO LOCATION NOTICE INFORMATION

The CEE BEE No. 142-A LODE MINING CLAIM is owned by Phelps Dodge Corporation, whose current mailing address is Highway 92, Bisbee, Arizona, 85603. The claim was located on MARCH 18, 1971 and is situated in NW 1/4, Section 30 T 13N R 3W and, 1/4, Section      T      R      and, 1/4, Section      T      R      and, 1/4, Section      T      R     , Gila and Salt River Base and Meridian, in the State of Arizona.

RECEIVED  
B. L. M. AZ STATE OFFICE  
OCT 19 1979  
10:00 A.M.  
PHOENIX, ARIZONA



A MC 79708



R4W R3W  
T13N  
G&SRB&M

RECEIVED  
B. L. M. AZ STATE OFFICE  
OCT 19 1979  
10:00 A.M.  
PHOENIX, ARIZONA

PLAT OF  
CEE BEE NO. 142-A  
LODE MINING CLAIM

PHELPS DODGE CORPORATION  
COPPER BASIN MINING DISTRICT  
YAVAPAI COUNTY, ARIZONA

SCALE 1" = 500'  
DATE

I do here certify that the within is filed and recorded at the request of on March 19 at 8:15 o'clock

Page 884 Records of Yavapai County, Arizona.

WITNESS my hand and official seal the day and year first above written.

NORMA R. MARQUART, County Recorder

By Raley J. Jerney Deputy

RECEIVED  
STATE OFFICE  
MARCH 19 1979  
TUCSON, ARIZONA

INDEXED

### Notice of Mining Location

LODE CLAIM

TO ALL WHOM IT MAY CONCERN:

This Mining Claim, the name of which is the Cee Bee No. 149-A Mining Claim, situate on land belonging to the United States of America, and in which there are valuable mineral deposits, was entered upon and located for the purpose of exploration and purchase by PHELPS DODGE CORPORATION, a New York corporation,

the undersigned, on the 18<sup>th</sup> day of March, 1971.

The length of this claim is 1500 feet and we claim 50 feet in a NORTHERLY direction and 1450 feet in a SOUTHERLY direction from the center of the discovery point, at which this notice is posted, lengthwise of the claim together with 300 feet in width of the surface grounds, on each side of the center of said claim. The general course of the lode deposit and premises is from the West NORTH to the East SOUTH.

The claim is situated and located in the Copper Basin Mining District, in Yavapai county, in the State of Arizona, about 9 miles in a Southwesterly direction from Prescott, Arizona, in Section 19E30, T 13 N, R 3 W, G&SRB&M.

The surface boundaries of the claim are marked upon the ground as follows:

Beginning at 2" x 2" x 4' Post which bears N21° 49' E a distance of 1575 feet from the SW Corner of Section 19, T 13 N, R 3 W, G&SRB&M at a point in a NORTHERLY direction 50 feet from the discovery point (at which this notice is posted), being in the center of the NORTHERLY end line of said claim; thence EASTERLY 300 feet to a 2" x 2" x 4' Post, being the NORTHEAST corner of said claim; thence SOUTHERLY 1500 feet to a 2" x 2" x 4' Post being at the SOUTHEAST corner of said claim; thence WESTERLY 300 feet to a 2" x 2" x 4' Post at the center of the SOUTHERLY end of this claim; thence WESTERLY 300 feet to a 2" x 2" x 4' Post, being at the SOUTH WEST corner of said claim; thence NORTHERLY 1500 feet to a 2" x 2" x 4' Post at the NORTH WEST corner of said claim; thence EASTERLY 300 feet to the place of beginning.

This is intended as an original location of the Cee Bee No. 149-A lode mining claim, covering all of the same ground included in the Cee Bee No. 149 lode mining claim, located on 17 JUNE, 1970, by the undersigned, the notice of location of which was recorded AUG. 14, 1970, in Book 613, page 429, in the office of the County Recorder of Yavapai County, Arizona. All of the requirements of law relating to the location of mining claims have been, or within the times required by law will be, complied with by this location, including the performance of new location work, but by this location the undersigned does not intend to and does not waive any rights it may have acquired under and by virtue of the location of the said Cee Bee No. 149 lode mining claim.

Dated and posted on the ground this 18<sup>th</sup> day of March, 1971.

A M C 79709

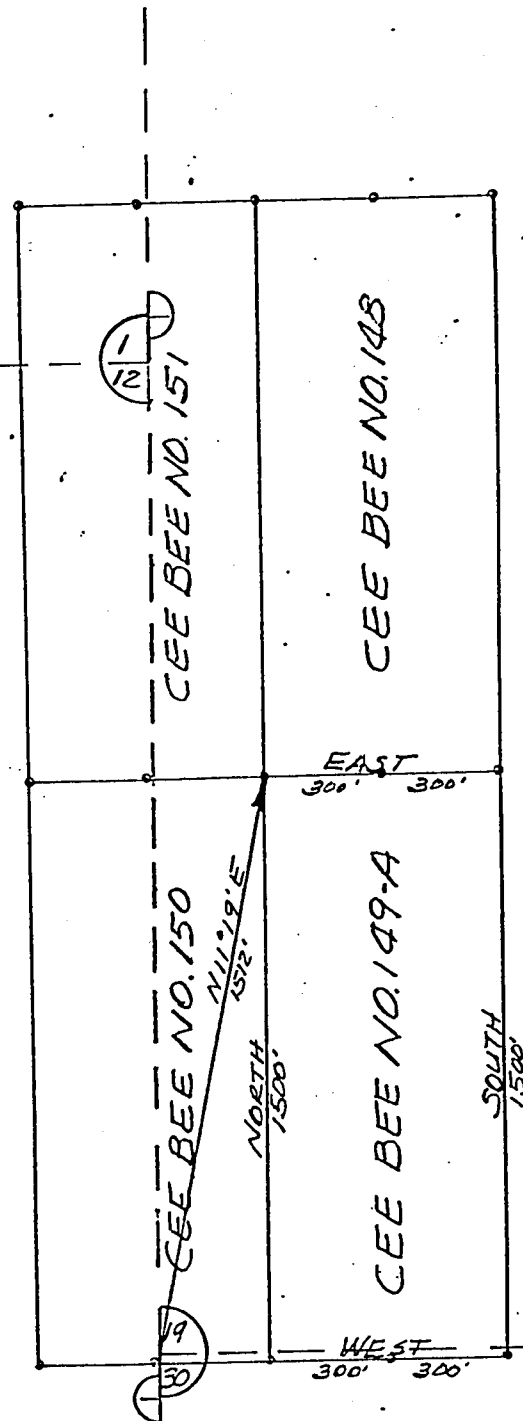
A MC 79709

SUPPLEMENT TO LOCATION NOTICE INFORMATION

The CEE BEE No. 149-A LODE MINING CLAIM is owned by Phelps Dodge Corporation, whose current mailing address is Highway 92, Bisbee, Arizona, 85603. The claim was located on MARCH 18, 1971 and is situated in SW  $\frac{1}{4}$ , Section 19 T 13N R 3W and, NW  $\frac{1}{4}$ , Section 30 T 13N R 3W and,  $\frac{1}{4}$ , Section \_\_\_\_\_ T \_\_\_\_\_ R \_\_\_\_\_ and,  $\frac{1}{4}$ , Section \_\_\_\_\_ T \_\_\_\_\_ R \_\_\_\_\_, Gila and Salt River Base and Meridian, in the State of Arizona.

RECEIVED  
B. L. M. AZ STATE OFFICE  
OCT 19 1979  
10:00 A.M.  
PHOENIX, ARIZONA

N  
A MC 797 09



R4W R3W T13N  
G&SRB&M

RECEIVED  
B.L.M. AZ STATE OFFICE  
OCT 19 1979  
10:00 A.M.  
PHOENIX, ARIZONA

PLAT OF  
CEE BEE NO. 149-A  
LODE MINING CLAIM

PHELPS DODGE CORPORATION  
COPPER BASIN MINING DISTRICT  
YAVAPAI COUNTY, ARIZONA

SCALE 1"=500'  
DATE

WITNESS my hand and official seal the day and year first above written.

NORMA R. MARQUART, County Recorder  
By Pearl Ethridge Deputy

INDEXED

MICROFILMED

### Notice of Mining Location

#### LODE CLAIM

TO ALL WHOM IT MAY CONCERN:

This Mining Claim, the name of which is the Cee Bee No. 160-A  
Mining Claim, situate on land belonging to the United States of America, and in which there are valuable mineral deposits, was entered upon and located for the purpose of exploration and purchase by  
Phelps Dodge Corporation

(LOCATOR MUST INSERT EITHER "A CITIZEN OF THE UNITED STATES," OR "WHO HAS DECLARED HIS INTENTION TO BECOME A CITIZEN OF THE UNITED STATES.")  
the undersigned, on the 15<sup>th</sup> day of September, 1970

The length of this claim is 1500 feet and we claim 400 feet in a  
southerly direction and 1100 feet in a northerly direction from  
the center of the discovery point, at which this notice is posted, lengthwise of the claim together with  
300 feet in width of the surface grounds, on each side of the center of said claim. The  
general course of the lode deposit and premises is from the north  
to the south

The claim is situated and located in the Copper Basin Mining District, in  
Yavapai County in the State of Arizona, about 8 miles  
in a southwesterly direction from Prescott, Arizona  
in Section 17, T 13 N R 3 W G. & S. R. B. & M.

The surface boundaries of the claim are marked upon the ground as follows:  
Beginning at 2" x 2" x 4' post which bears N 54° 21' E 2,680 feet from the  
southwest corner of Section 17 T 13 N R 3 W G & SRB & M  
at a point in a northerly direction 1,100 feet from  
the discovery point (at which this notice is posted), being in the center of the  
north  
end line of said claim; thence easterly 300 feet to a 2" x 2" x 4' post  
northeast corner of said claim;  
thence southerly 1,500 feet to a 2" x 2" x 4' post being at the  
southeast corner of said claim; thence westerly 300 feet  
to a 2" x 2" x 4' post at the center of the south end of this claim;  
thence westerly 300 feet to a 2" x 2" x 4' post, being at the  
southwest corner of said claim; thence northerly 1,500 feet  
to a 2" x 2" x 4' post at the northwest corner of said claim;  
thence easterly 300 feet to the place of beginning.

Dated and posted on the grounds this 15<sup>th</sup> day of September, 1970

Phelps Dodge Corporation

By [Signature] Locator(s)

BOOK 618 PAGE 365

Witness

STATE OF ARIZONA } ss.  
COUNTY OF COCHISE }

Witness my hand and Official Seal

Fee \$1.00

County Recorder

Deputy

|         |                    |         |
|---------|--------------------|---------|
| Indexed | Photostat Compared | Blotted |
|         |                    |         |

Docket

I hereby certify that the within instrument was filed and recorded at request of

RECEIVED  
BUREAU OF MINERAL INDUSTRIES  
ARIZONA STATE OFFICE

OCT 19 1970

Date 10/19/70

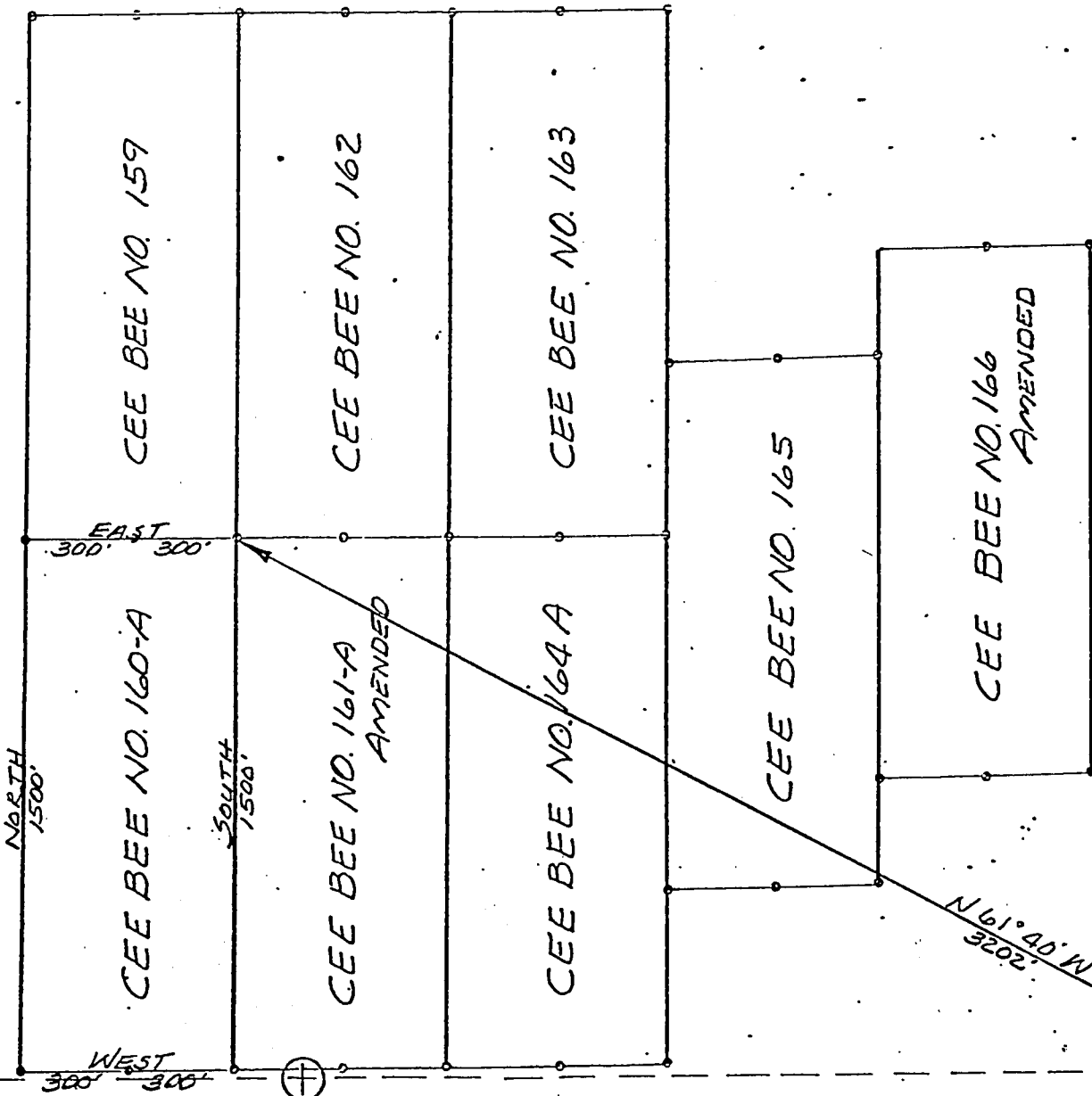
Page 365 No. 618

A MC 79710





A MC 79710



T13N R3W  
G&SRB&M

17/16  
2021

RECEIVED  
B. L. M. AZ STATE OFFICE

OCT 19 1979

10:00 A.M.  
PHOENIX, ARIZONA

PLAT OF  
CEE BEE NO. 160-A  
LODE MINING CLAIM

PHELPS DODGE CORPORATION  
COPPER BASIN MINING DISTRICT  
YAVAPAI COUNTY, ARIZONA

SCALE 1" = 500'

DATE


WITNESS my hand and official seal the day and year first above written.

MICROFILMED

NORMA R. MARQUART, County Recorder

By Paul G. Metzger

Deputy



AMENDED NOTICE OF LOCATION  
LODE MINING CLAIM

NOTICE IS HEREBY GIVEN:

That the Phelps Dodge Corporation, a New York Corporation, by its agent, Harry E. Metz, a citizen of the United States, the undersigned, in compliance with the Act of Congress, approved May 10, 1872, as amended, and the state and local laws, customs, and regulations, makes this amended location of the Cee Bee No. 161-A LODE MINING CLAIM, claiming 1,500 linear feet, being 600 feet in a southerly direction and 900 feet in a northerly direction from the point of discovery, horizontal measurements, on the Cee Bee No. 161-A lode, vein, ledge, or deposit of mineral-bearing rock in place, along the course thereof, with all its dips, spurs, angles, and variations, as allowed by law, together with 300 feet on each side of the middle of said vein, lode, ledge, or deposit at the surface ground within the lines of said claim. The general course of the lodes is from north to south.

Said claim is situated in the Copper Basin Mining District, Yavapai County, State of Arizona, and a 2" x 2" x 4' post in the center of the north end line of said claim bears N 60° 47' E, a distance of 3,170 feet from the southwest corner of Section 17, T. 13 N, R. 3 W, G&SRB&M.

The surface boundaries of the claim are marked upon the ground as follows: Beginning at a 2" x 2" x 4' post at a point northerly 900 feet from the point of discovery (at which this notice is posted), being in the center of the north end line of said claim; thence easterly 300 feet to a 2" x 2" x 4' post at the northeast corner of said claim; thence southerly 1500 feet to a 2" x 2" x 4' post at the southeast corner of said claim; thence westerly 300 feet to a 2" x 2" x 4' post at the center of the south end line of said claim; thence westerly 300 feet to a 2" x 2" x 4' post at the southwest corner of said claim; thence northerly 1500 feet to a 2" x 2" x 4' post at the northwest corner of said claim; thence easterly 300 feet to the place of beginning.

This is an amended location of the Cee Bee No. 161-A Lode Mining Claim, located on September 15, 1970 by Harry E. Metz for the Phelps Dodge Corporation, recorded on September 15, 1970, in Book 618, page 366, in the office of the County Recorder of Yavapai County, Arizona, and is made for the purpose of more definitely describing the boundaries of said lode claim, correcting irregularities, informalities, or errors, supplying omissions and correcting any defects which have existed or do exist in the original location, or the record thereof, hereby waiving no rights acquired under and by virtue of said original location. And if the original location is void, then this amended location shall be an original location, and this amended notice an original notice of location.

Dated and posted on the ground this 11<sup>th</sup> day of December, 1970.

PHELPS DODGE CORPORATION

By Harry E. Metz

RECEIVED  
B.L.M. AZ STATE OFFICE

BOOK 634 PAGE 177

OCT 19 1979

10:00 A.M.  
PHOENIX, ARIZONA

I do hereby certify that the within instrument was filed and recorded at the request of Phelps Dodge Corp. on Sept 15 A.D. 1970 at 3:45 o'clock Book 618 Official Records Page 366 Records of Yavapai County, Arizona.

WITNESS my hand and official seal the day and year first above written.

NORMA R. MARQUART, County Recorder

By Paul E. Threlge Deputy

INDEXED

MICROFILMED

### Notice of Mining Location

#### LODE CLAIM

TO ALL WHOM IT MAY CONCERN:

This Mining Claim, the name of which is the Cee Bee No. 161-A Mining Claim, situate on land belonging to the United States of America, and in which there are valuable mineral deposits, was entered upon and located for the purpose of exploration and purchase by Phelps Dodge Corporation

(LOCATOR MUST INSERT EITHER "A CITIZEN OF THE UNITED STATES," OR "WHO HAS DECLARED HIS INTENTION TO BECOME A CITIZEN OF THE UNITED STATES.")

the undersigned, on the 15th day of September, 1970

The length of this claim is 1500 feet and we claim 600 feet in a southerly direction and 900 feet in a northerly direction from the center of the discovery point, at which this notice is posted, lengthwise of the claim together with 300 feet in width of the surface grounds, on each side of the center of said claim. The general course of the lode deposit and premises is from the north to the south

The claim is situated and located in the Copper Basin Mining District, in Yavapai County in the State of Arizona, about 8 miles in a southwesterly direction from Prescott, Arizona in Section 17 T 13 N R 3 W G & SRB & M

The surface boundaries of the claim are marked upon the ground as follows:

Beginning at 2" x 2" x 4" post which bears N 60° 47' E 3,170 feet from the southeast corner Section 17 T 13 N R 3 W G & SRB & M at a point in a northerly direction 900 feet from the discovery point (at which this notice is posted), being in the center of the north end line of said claim; thence easterly 300 feet to a 2" x 2" x 4" post, being the northeast corner of said claim; thence southerly 1,500 feet to a 2" x 2" x 4" post being at the southeast corner of said claim; thence westerly 300 feet to a 2" x 2" x 4" post at the center of the south end of this claim; thence westerly 300 feet to a 2" x 2" x 4" post, being at the southwest corner of said claim; thence northerly 1,500 feet to a 2" x 2" x 4" post at the northwest corner of said claim; thence easterly 300 feet to the place of beginning.

Dated and posted on the grounds this 15th day of September, 1970

Phelps Dodge Corporation

By [Signature] Locator(s)

BOOK 618 PAGE 366 Witness

STATE OF ARIZONA } COUNTY OF COCHISE } ss.

Witness my hand and Official Seal

Fee \$1.00

County Recorder

Deputy

|         |                    |         |
|---------|--------------------|---------|
| Indexed | Photostat Compared | Blotted |
|         |                    |         |

Docket

I hereby certify that the within instrument was filed and recorded at request of

RECEIVED B. L. M. AZ STATE OFFICE

OCT 19 1970

Date 10:00 A.M.

PHOENIX, ARIZONA

Page No.

A MC 79711

A MC 79711

SUPPLEMENT TO LOCATION NOTICE INFORMATION


The CEE BEE No. 161-A -LODE MINING CLAIM is owned by Phelps Dodge Corporation, whose current mailing address is Highway 92, Bisbee, Arizona, 85603. The claim was located on SEPT 15, 1970 and is situated in SW 1/4, Section 17 T13N R3W and, SE 1/4, Section 17 T13N R3W and, 1/4, Section T R and, 1/4, Section T R, Gila and Salt River Base and Meridian, in the State of Arizona.

RECEIVED  
B. L. M. / AZ STATE OFFICE  
OCT 19 1979  
TODD A. M.  
PHOENIX, ARIZONA

WITNESS my hand and official seal the day and year first above written.

NORMA R. MARQUART, County Recorder  
By Paul E. Thudge Deputy

INDEXED  
MICROFILMED



A M C 70712

### Notice of Mining Location LODE CLAIM

TO ALL WHOM IT MAY CONCERN:

This Mining Claim, the name of which is the Cee Bee No. 164-A  
Mining Claim, situate on land belonging to the United States of America, and in which there are valuable mineral deposits, was entered upon and located for the purpose of exploration and purchase by  
Phelps Dodge Corporation

(LOCATOR MUST INSERT EITHER "A CITIZEN OF THE UNITED STATES," OR "WHO HAS DECLARED HIS INTENTION TO BECOME A CITIZEN OF THE UNITED STATES.")  
the undersigned, on the 15<sup>th</sup> day of September, 1970  
The length of this claim is 1,500 feet and we claim 700 feet in a  
southerly direction and 800 feet in a northerly direction from  
the center of the discovery point, at which this notice is posted, lengthwise of the claim together with  
300 feet in width of the surface grounds, on each side of the center of said claim. The  
general course of the lode deposit and premises is from the north  
to the south

The claim is situated and located in the Copper Basin Mining District, in  
~~Yavapai~~ Yavapai County in the State of Arizona, about 8 miles  
in a southwesterly direction from Prescott, Arizona  
in Section 17 T 13 N R 3 W G & SRB & M

The surface boundaries of the claim are marked upon the ground as follows:  
Beginning at 2" x 2" x 4' post which bears N 65° 19' E 3,650 feet from  
the southwest corner of Section 17 T 13 N R 3 W G & SRB & M  
at a point in a northerly direction 800 feet from  
the discovery point (at which this notice is posted), being in the center of the  
north  
end line of said claim; thence easterly 300 feet to a 2" x 2" x 4' post  
being the northeast corner of said claim;  
thence southerly 1,500 feet to a 2" x 2" x 4' post  
being at the southeast corner of said claim; thence westerly 300 feet  
to a 2" x 2" x 4' post at the center of the south end of this claim;  
thence westerly 300 feet to a 2" x 2" x 4' post  
being at the southwest corner of said claim; thence northerly 1,500 feet  
to a 2" x 2" x 4' post at the northwest corner of said claim;  
thence easterly 300 feet to the place of beginning.

Dated and posted on the grounds this 15<sup>th</sup> day of September, 1970

Phelps Dodge Corporation  
By [Signature] Locator(s)

BOOK 618 PAGE 367 Witness

STATE OF ARIZONA } ss.  
COUNTY OF COCHISE }  
Witness my hand and Official Seal  
County Recorder

Fee \$1.00

Deputy

|         |                    |         |
|---------|--------------------|---------|
| Indexed | Photostat Compared | Blotted |
|---------|--------------------|---------|

Docket

I hereby certify that the within instrument was filed and recorded at request of  
**RECEIVED**  
**B. L. M. AZ STATE OFFICE**  
**OCT 19 1979**  
Date 10:00 A.M. PHOENIX ARIZONA  
Page \_\_\_\_\_ No. \_\_\_\_\_

A MC 79712

SUPPLEMENT TO LOCATION NOTICE INFORMATION

The CEE BEE No. 164-A LODE MINING CLAIM is owned by Phelps Dodge Corporation, whose current mailing address is Highway 92, Bisbee, Arizona, 85603. The claim was located on SEPT. 15, 1970 and is situated in SE 1/4, Section 17 T 13N R 3W and, 1/4, Section      T      R      and, 1/4, Section      T      R      and, 1/4, Section      T      R     , Gila and Salt River Base and Meridian, in the State of Arizona.

RECEIVED  
B. L. M. AZ STATE OFFICE  
OCT 19 1979  
10:00 A.M.  
PHOENIX, ARIZONA

NORMA R. MARGUAT, County Recorder  
By Paul E. Kuegel Deputy

INDEXED

MICROFILMED

### Notice of Mining Location LODE CLAIM

TO ALL WHOM IT MAY CONCERN:

This Mining Claim, the name of which is the COR BEE No 1 Fraction  
Mining Claim, situate on land belonging to the United States of America, and in which there are valu-  
able mineral deposits, was entered upon and located for the purpose of exploration and purchase by  
Phelps Dodge Corp.

(LOCATOR MUST INSERT EITHER "A CITIZEN OF THE UNITED STATES," OR "WHO HAS DECLARED HIS INTENTION TO BECOME A CITIZEN OF THE UNITED STATES.")  
the undersigned, on the 13 day of June, 1970

The length of this claim is 1500 feet and WC claim 50 feet in a  
southerly direction and 1450 feet in a northerly direction from  
the center of the discovery point, at which this notice is posted, lengthwise of the claim together with  
100 feet in width of the surface grounds, on each side of the center of said claim. The  
general course of the lode deposit and premises is from the north  
to the south

The claim is situated and located in the Copper Basin Mining District, in  
Yavapai County in the State of Arizona, about 8 miles  
in a south westerly direction from Prescott Ariz  
in Sec 20, T 13N R 3W G & SR B & M.

The surface boundaries of the claim are marked upon the ground as follows:  
Beginning at a 2"x2"x4' post which bears S 75° E 7370 feet from  
the northwest corner of Sec 20 T 13N R 3W G & SR B & M  
at a point in a southerly direction 50 feet from  
the discovery point (at which this notice is posted), being in the center of the southerly  
end line of said claim; thence westerly 100 feet to a 2"x2"x4' post  
southwest corner of said claim;  
thence northerly 1500 feet to a 2"x2"x4' post being at the  
northwest corner of said claim; thence easterly 100 feet  
to a 2"x2"x4' post at the center of the northerly end of this claim;  
thence easterly 100 feet to a 2"x2"x4' post, being at the  
north east corner of said claim; thence southerly 1500 feet  
to a 2"x2"x4' post at the southeast corner of said claim;  
thence westerly 100 feet to the place of beginning.

Dated and posted on the grounds this 13 day of June, 1970

Phelps Dodge Corp  
by James E. [Signature] Locator(s)

Witness

STATE OF ARIZONA } ss.  
COUNTY OF COCHISE }  
Witness my hand and Official Seal  
County Recorder

Fee \$1.00

|         |                    |         |
|---------|--------------------|---------|
| Indexed | Photostat Compared | Blotted |
|         |                    |         |

I hereby certify that the within instrument was filed and recorded at request of

RECEIVED  
B.L.M. AZ STATE OFFICE

OCT 19 1979

Date \_\_\_\_\_  
Page \_\_\_\_\_  
10:00 A.M.  
TUCSON, ARIZONA



A MC 79713

SUPPLEMENT TO LOCATION NOTICE INFORMATION

The CEE,BEE No. 1 FRACTION LODE MINING CLAIM is owned by Phelps Dodge Corporation, whose current mailing address is Highway 92, Bisbee, Arizona, 85603. The claim was located on JUNE 23, 1970 and is situated in NW 1/4, Section 20 T13N R 3W and, SW 1/4, Section 20 T13N R 3W and, 1/4, Section     T    R     and, 1/4, Section     T    R    , Gila and Salt River Base and Meridian, in the State of Arizona.

RECEIVED  
B. L. M. AZ STATE OFFICE

OCT 19 1979

10:00 A.M.  
PHOENIX, ARIZONA

WITNESS my hand and official seal the day and year first above written.

NORMA R. MARQUART, County Recorder  
By Betty Jean Smith Deputy

INDEXED

MICROFILMED

### Notice of Mining Location LODE CLAIM

TO ALL WHOM IT MAY CONCERN:

This Mining Claim, the name of which is the Cee Bee No 1 Fraction  
Mining Claim, situate on land belonging to the United States of America, and in which there are valu-  
able mineral deposits, was entered upon and located for the purpose of exploration and purchase by  
Phelps Dodge Corp

(LOCATOR MUST INSERT EITHER "A CITIZEN OF THE UNITED STATES," OR "WHO HAS DECLARED HIS INTENTION TO BECOME A CITIZEN OF THE UNITED STATES.")  
the undersigned, on the 13 day of June, 1970

The length of this claim is 1500 feet and WE claim 50 feet in a  
northerly direction and 14.50 feet in a southerly direction from  
the center of the discovery point, at which this notice is posted, lengthwise of the claim together with  
100 feet in width of the surface grounds, on each side of the center of said claim. The  
general course of the lode deposit and premises is from the north  
to the south

The claim is situated and located in the Copper Basin Mining District, in  
Yavapai Cochise County in the State of Arizona, about 8 miles  
in a southwesterly direction from Prescott, Ariz.  
in section 10 T13N R3W G & SR B&M

The surface boundaries of the claim are marked upon the ground as follows:

Beginning at a 1"x2"x4" post which bears S75° E 7370 feet from  
the northwest corner of sec 10 T13N R3W G & SR B&M  
at a point in a northerly direction 50 feet from  
the discovery point (at which this notice is posted), being in the center of the northerly

end line of said claim; thence easterly 100 feet to a 1"x2"x4" post  
northeast, being the northeast corner of said claim;  
thence southerly 1500 feet to a 1"x2"x4" post being at the  
southeast corner of said claim; thence westerly 100 feet  
to a 1"x2"x4" post at the center of the southerly end of this claim;  
thence westerly 100 feet to a 1"x2"x4" post, being at the  
southwest corner of said claim; thence northerly 1500 feet  
to a 1"x2"x4" post at the northwest corner of said claim;  
thence easterly 100 feet to the place of beginning.

Dated and posted on the grounds this 13 day of June, 1970

Witness

Phelps Dodge Corp.  
by [Signature] Locator(s)

STATE OF ARIZONA } ss.  
COUNTY OF COCHISE }

Witness my hand and Official Seal

Fee \$1.00

County Recorder

Deputy

|         |                       |         |
|---------|-----------------------|---------|
| Indexed | Photostat<br>Compared | Blotted |
|---------|-----------------------|---------|

Docket

I hereby certify that the within instrument was  
filed and recorded at request of

RECEIVED  
B. L. M. AZ STATE OFFICE

OCT 19 1979

Date

10:00 A.M.  
CANTON, ARIZONA

Page No.

SUPPLEMENT TO LOCATION NOTICE INFORMATION

A MC 79714

The CEE,BEE No. 2 FRACTION LODE MINING CLAIM is owned by Phelps Dodge Corporation, whose current mailing address is Highway 92, Bisbee, Arizona, 85603. The claim was located on JUNE 23, 1970 and is situated in

NW 1/4, Section 20 T 13N R 3W and,  
1/4, Section \_\_\_\_\_ T \_\_\_\_\_ R \_\_\_\_\_ and,  
1/4, Section \_\_\_\_\_ T \_\_\_\_\_ R \_\_\_\_\_ and,  
1/4, Section \_\_\_\_\_ T \_\_\_\_\_ R \_\_\_\_\_,

Gila and Salt River Base and Meridian, in the State of Arizona.

RECEIVED  
B. L. M. AZ STATE OFFICE

OCT 19 1979

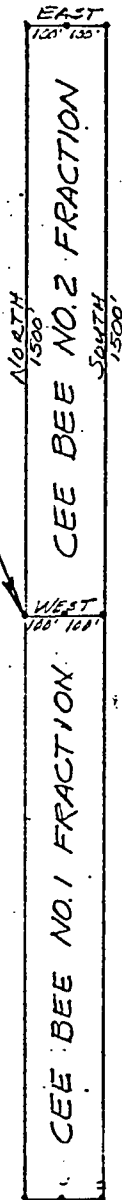
10:00 A.M.  
PHOENIX, ARIZONA



A M C 7971A

18 17  
19 20

S22°47'E  
2330'



⊕ 1/4 Cor.

RECEIVED  
B. L. M. AZ STATE OFFICE

OCT 19 1979

10:00 A.M.  
PHOENIX, ARIZONA

T13N R3W  
G&SRB&M

PLAT OF  
CEE BEE NO. 2 FRACTION  
MINING CLAIM

PHELPS DODGE CORPORATION  
COPPER BASIN MINING DISTRICT  
YAVAPAI COUNTY, ARIZONA

SCALE 1" = 500'  
DATE

19854  
a R  
3-17-80

NORMA R. MARQUART, County Recorder  
By Betty Jean Smith Deputy

INDEXED

MICROFILMED

### Notice of Mining Location

#### LODE CLAIM

TO ALL WHOM IT MAY CONCERN:

This Mining Claim, the name of which is the COPPER No 3 Fraction Mining Claim, situate on land belonging to the United States of America, and in which there are valuable mineral deposits, was entered upon and located for the purpose of exploration and purchase by Phelps Dodge Corp

(LOCATOR MUST INSERT EITHER "A CITIZEN OF THE UNITED STATES," OR "WHO HAS DECLARED HIS INTENTION TO BECOME A CITIZEN OF THE UNITED STATES.")  
the undersigned, on the 13 day of June, 1970

The length of this claim is 1300 feet and WE claim 600 feet in a westerly direction and 700 feet in an easterly direction from the center of the discovery point, at which this notice is posted, lengthwise of the claim together with 100 feet in width of the surface grounds, on each side of the center of said claim. The general course of the lode deposit and premises is from the east to the west

The claim is situated and located in the Copper Basin Mining District, in Yavapai Cochise County in the State of Arizona, about 8 miles in a Southwesterly direction from Prescott Ariz in Sec 10 T13N R3W G&SR B&M

The surface boundaries of the claim are marked upon the ground as follows:

Beginning at a 1"x2"x4' post which bears S16°E 3750 feet from the northwest corner Sec 10 T13N R3W G&SR B&M at a point in an easterly direction 700 feet from the discovery point (at which this notice is posted), being in the center of the easterly end line of said claim; thence southerly 100 feet to a southwest corner of said claim; thence westerly 1300 feet to a 1"x2"x4' post being at the southwest corner of said claim; thence northerly 100 feet to a 1"x2"x4' post at the center of the westerly end of this claim; thence northerly 100 feet to a 1"x2"x4' post, being at the northwest corner of said claim; thence easterly 1300 feet to a 1"x2"x4' post at the northeast corner of said claim; thence southerly 100 feet to the place of beginning.

Dated and posted on the grounds this 13 day of June, 1970

Witness

Phelps Dodge Corp  
by James E. [Signature] Locator(s)

STATE OF ARIZONA } ss.  
COUNTY OF COCHISE }  
Witness my hand and Official Seal

Fee \$1.00

County Recorder

Deputy

|         |                    |         |
|---------|--------------------|---------|
| Indexed | Photostat Compared | Blotted |
|---------|--------------------|---------|

Docket

Date

Page

No.

I hereby certify that the within instrument was filed and recorded at request of

**B. L. M. AZ STATE OFFICE**

**OCT 19 1979**

**10:00 A.M.  
PHOENIX, ARIZONA**

A MC 79715

SUPPLEMENT TO LOCATION NOTICE INFORMATION

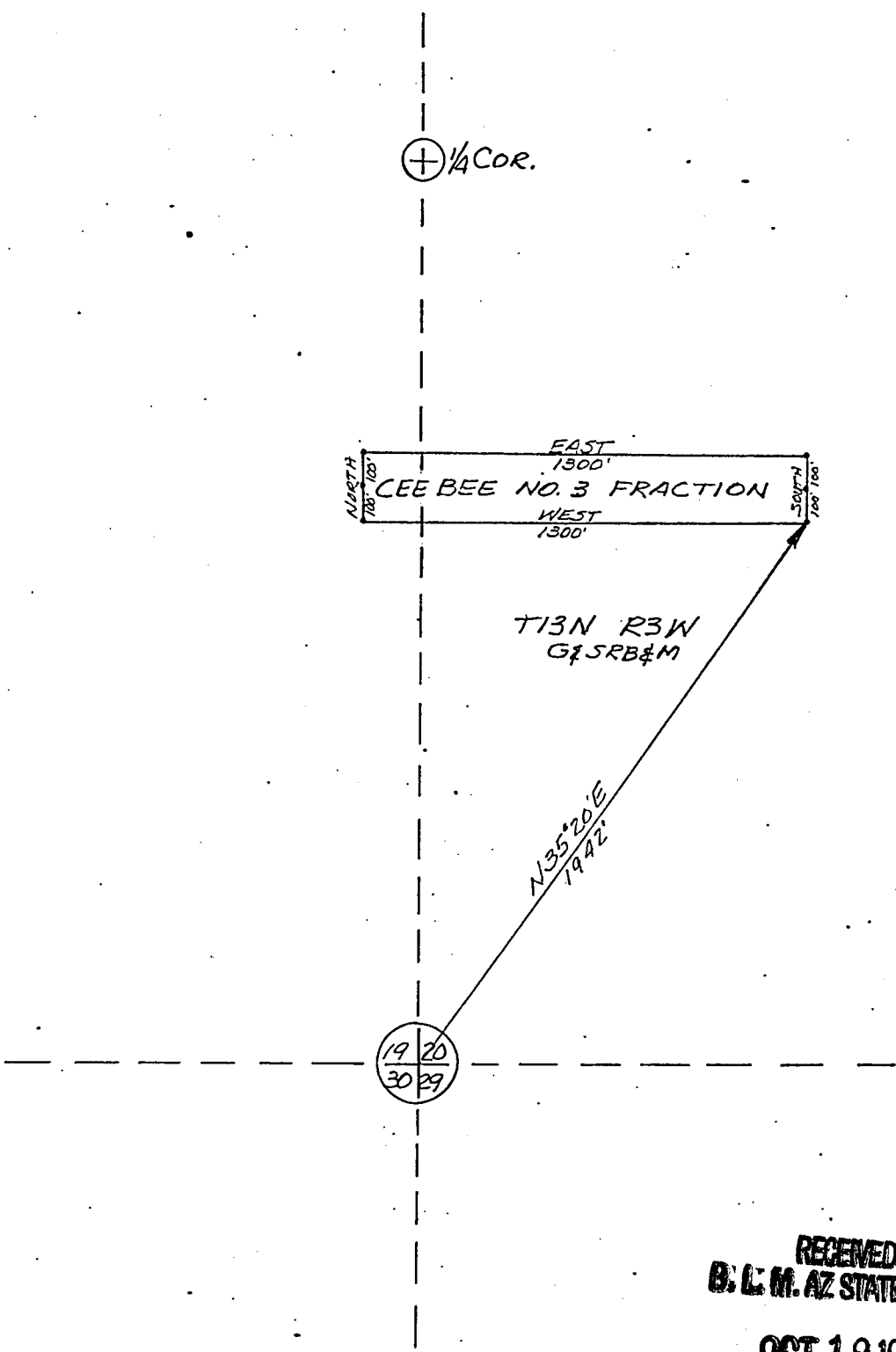
The CEE, BEE No. 3 FRACTION LODE MINING CLAIM is owned by Phelps Dodge Corporation, whose current mailing address is Highway 92, Bisbee, Arizona, 85603. The claim was located on JUNE 23, 1970 and is situated in

SE 1/4, Section 19 T 13N R 3W and,  
SW 1/4, Section 20 T 13N R 3W and,  
1/4, Section \_\_\_\_\_ T \_\_\_\_\_ R \_\_\_\_\_ and,  
1/4, Section \_\_\_\_\_ T \_\_\_\_\_ R \_\_\_\_\_,

Gila and Salt River Base and Meridian, in the State of Arizona.

RECEIVED  
B. L. M. AZ STATE OFFICE  
OCT 19 1979  
10:00 A.M.  
PHOENIX, ARIZONA

2  
A MC 79715



RECEIVED  
B. L. M. AZ STATE OFFICE  
OCT 19 1979  
10:00 A.M.  
PHOENIX, ARIZONA

PLAT OF  
CEE BEE NO. 3 FRACTION  
LODE MINING CLAIM

PHELPS DODGE CORPORATION  
COPPER BASIN MINING DISTRICT  
YAVAPAI COUNTY, ARIZONA

SCALE 1"=500'  
DATE

WITNESS my hand and official seal the day and year first above written.

PATSY C. JENNEY, County Recorder

By Kathlyn D. Keeton Deputy

### Notice of Mining Location

#### LODE CLAIM

2.00

TO ALL WHOM IT MAY CONCERN:

This Mining Claim, the name of which is the Copper Hill Fraction No. 1 Mining Claim, situate on land belonging to the United States of America, and in which there are valuable mineral deposits, was entered upon and located for the purpose of exploration and purchase by Phelps Dodge Corp.

(LOCATOR MUST INSERT EITHER "A CITIZEN OF THE UNITED STATES," OR "WHO HAS DECLARED HIS INTENTION TO BECOME A CITIZEN OF THE UNITED STATES.")  
the undersigned, on the 15<sup>th</sup> day of November, 1973

The length of this claim is 1200 feet and We claim 190 feet in a Northerly direction and 1010 feet in a Southerly direction from the center of the discovery point, at which this notice is posted, lengthwise of the claim together with 100 feet in width of the surface grounds, on each side of the center of said claim. The general course of the lode deposit and premises is from the North to the South

The claim is situated and located in the Copper Basin Mining District, in Yavapai County in the State of Arizona, about 8 Miles in a Southwesterly direction from Prescott, Arizona  
In Sec 20 T13N, R3W, G&SR B&M

The surface boundaries of the claim are marked upon the ground as follows:

Beginning at 2"x2"x4' Post Which Bears ~~S~~ About N41°22'W a distance of About 3815 feet From The SE Cor Sec 20, T13N R3W G&SR B&M at a point in a Northerly direction About 190 feet from the discovery point (at which this notice is posted), being in the center of the North

end line of said claim; thence Easterly 100 feet to a 2"x2"x4' Post, being the Northeast corner of said claim; thence Southerly 1200 feet to a 2"x2"x4' Post being at the Southeast corner of said claim; thence Westerly 100 feet to a 2"x2"x4' Post at the center of the South end of this claim; thence Westerly 100 feet to a 2"x2"x4' Post, being at the Southwest corner of said claim; thence Northerly 1200 feet to a 2"x2"x4' Post at the Northwest corner of said claim; thence Easterly 100 feet to the place of beginning.

Dated and posted on the grounds this 15<sup>th</sup> day of November, 1973

J. D. Phillips  
Witness

Phelps Dodge Corp.  
by J. D. Phillips Locator(s)

STATE OF ARIZONA }  
COUNTY OF COCHISE } ss.

Witness my hand and Official Seal

Fee \$1.00

County Recorder

Deputy

|         |                    |         |
|---------|--------------------|---------|
| Indexed | Photostat Compared | Blotted |
|         |                    |         |

Docket \_\_\_\_\_

I hereby certify that the within instrument was filed and recorded at request of

**RECEIVED**  
**B. L. M. AZ STATE OFFICE**

**OCT 19 1973**

Date 10:00 A.M.

**COCHISE, ARIZONA**

Page \_\_\_\_\_ No. \_\_\_\_\_



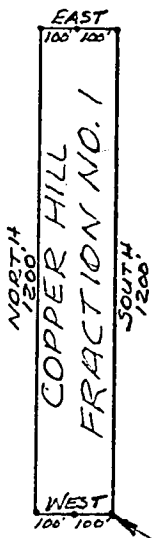
A MC 79716

SUPPLEMENT TO LOCATION NOTICE INFORMATION

The Copper Hill Fraction No. 1 LODE MINING CLAIM is owned by Phelps Dodge Corporation, whose current mailing address is Highway 92, Bisbee, Arizona, 85603. The claim was located on Nov. 15, 1973 and is situated in NW ¼, Section 20 T 13N R 3W and, NE ¼, Section 20 T 13N R 3W and, SW ¼, Section 20 T 13N R 3W and, SE ¼, Section 20 T 13N R 3W, Gila and Salt River Base and Meridian, in the State of Arizona.

RECEIVED  
B. L. M. AZ STATE OFFICE  
OCT 19 1979  
10:00 A.M.  
PHOENIX, ARIZONA

N  
A M C 79716



RECEIVED  
B. L. M. AZ STATE OFFICE  
OCT 19 1979  
10:00 A.M.  
PHOENIX, ARIZONA

T13N R3W  
G&SRB&M

N 58° 50' W  
2862'

⊕ 1/4 Cor.

⊕ 1/4 Cor.

20/21  
29/28

PLAT. OF  
COPPER HILL FRACTION NO. 1  
LODE MINING CLAIM

PHELPS DODGE CORPORATION  
COPPER BASIN MINING DISTRICT  
YAVAPAI COUNTY, ARIZONA

SCALE 1" = 500'  
DATE

# Notice of Mining Location

## LODE CLAIM

TO ALL WHOM IT MAY CONCERN:

This Mining Claim, the name of which is the DIXIE LUE NO. 1 Mining Claim, situate on land belonging to the United States of America, and in which there are valuable mineral deposits, was entered upon and located for the purpose of exploration and purchase by E. F. BROWN E. O. RUCKER

the undersigned, on the 11 day of FEB, 1963.

The length of this claim is 1500 feet and WF claim 300 feet in a SOUTHERLY direction and 1200 feet in a NORTHERLY direction from the center of the discovery shaft, at which this notice is posted, lengthwise of the claim together with 200 feet in width of the surface grounds, on each side of the center of said claim. The general course of the lode deposit and premises is from the NORTHERLY to the SOUTHERLY.

The claim is situated and located in the COPPER BASIN Mining District, in YAVAPAI county, in the State of Arizona, about THE END LINE OF THIS CLAIM SOUTHERLY JANES THE NORTH SIDE LINE OF BIG BLAUM NOLA direction from

beginning at A. STONE MONUMENT

at a point in a SOUTHERLY direction 300 feet from the discovery shaft (at which this notice is posted), being in the center of the SOUTH end line of said claim; thence 300 feet to a STONE MONUMENT being the SOUTH WEST corner of said claim; thence NORTH 1500 feet to a STONE MONUMENT being at the NORTH WEST corner of said claim; thence 300 feet to a STONE MONUMENT at the center of the NORTH end of this claim; thence 300 feet to a STONE MONUMENT being at the NORTH EAST corner of said claim; thence 1500 feet to a STONE MONUMENT at the SOUTH EAST corner of said claim; thence 300 feet to the place of beginning.

Dated and posted on the ground this 11 day of FEB, 1963.  
E. F. BROWN  
E. O. RUCKER Locator (s)

Witness

Witness my hand and official seal the day and year aforesaid.

STATE OF ARIZONA  
COUNTY OF.....  
I hereby certify that the within instrument was filed and recorded at request of.....  
..... at  
..... M., Docket.....  
Page.....

RECEIVED  
B. L. M. AZ STATE OFFICE

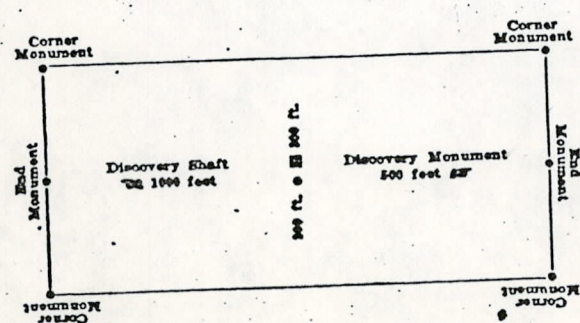
OCT 19 1979

10:00 A.M.  
PHOENIX, ARIZONA

County Recorder.

Deputy Recorder.

|         |                    |         |
|---------|--------------------|---------|
| Indexed | Photostat Compared | Blotted |
|---------|--------------------|---------|



This diagram is to give locator a general idea of plan of location under the new law. The Discovery Shaft can be in the center of claim or any distance from either end of claim. In the diagram it is placed 200 feet from one end, and 1000 feet from the other. Commence description of claim at a center end monument, giving its distance and direction from center of Discovery Shaft to the center of claim in either direction. In description be careful to state locality of claim with reference to some natural object, permanent monument, as will identify the claim.

Excerpts from the Mining Laws of the State of Arizona

Title XXXIV of the Revised Statutes of 1921, Chap. 1, and Amendments thereto.

Section 4038. Such location shall be made by erecting at or contiguous to the point of discovery a conspicuous monument of stone not less than three feet in height, or an upright post, securely fixed, projecting at least four feet above the ground, in which monument of stone or on which post there shall be posted a location notice which shall be signed by the name or names of the locator or locators.

Sec. 4039. From the time of the location of a mining claim, as above specified, the locator shall be allowed ninety days within which to do or cause to be done the following things:

2. To sink a discovery shaft in the claim to a depth of at least eight feet from the lowest part of the rim of the shaft at the surface, and deeper, if necessary, until there is disclosed in said shaft mineral in place.

Sec. 4032. Such surface boundaries shall be marked by six substantial posts projecting at least four feet above the surface of the ground, or by substantial stone monuments at least three feet high, to-wit: One at each corner of said claim and one at the center of each end-line thereof.

Provided, however, that when the point of a monument of a mining claim is at the same point, and coincides with a monument of the survey of the United States, the monument of such government survey shall be and is hereby declared to be a mining claim monument of claims heretofore or hereafter located.

Sec. 4034. Location notices may be amended at any time and the monuments changed to correspond with the amended location. Provided that no change shall be made that will interfere with the rights of others.

A MC 79717

SUPPLEMENT TO LOCATION NOTICE INFORMATION

The DIXIE LUE No. 1 LODE MINING CLAIM is owned by Phelps Dodge Corporation, whose current mailing address is Highway 92, Bisbee, Arizona, 85603. The claim was located on FEB. 11, 1963 and is situated in

SW ¼, Section 30 T 13N R 3W and,  
¼, Section T R and,  
¼, Section T R and,  
¼, Section T R,

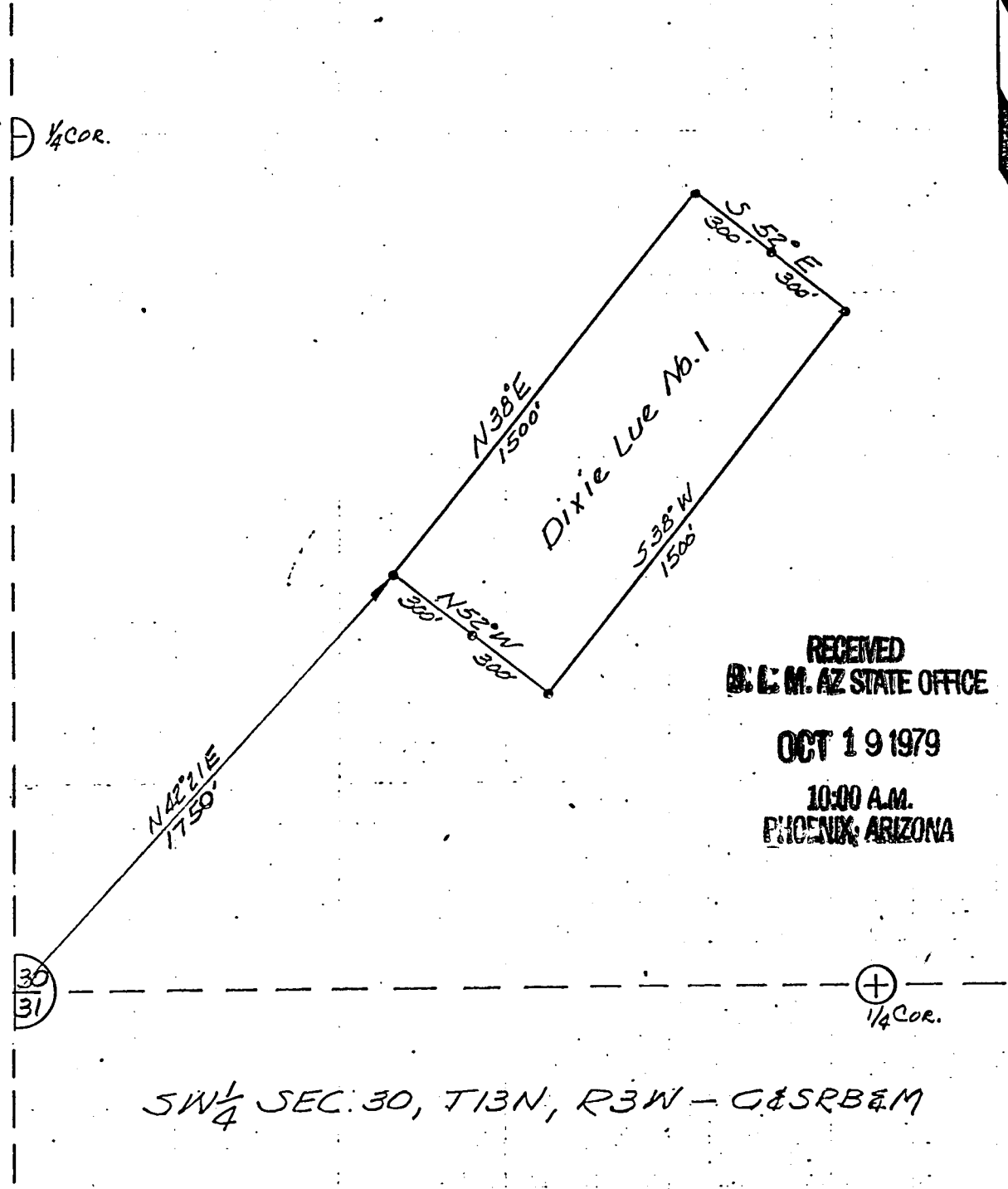
Gila and Salt River Base and Meridian, in the State of Arizona.

RECEIVED  
B. L. M. AZ STATE OFFICE

OCT 19 1979

10:00 A.M.  
PHOENIX, ARIZONA

A MC 79719



RECEIVED  
B. L. M. AZ STATE OFFICE

OCT 19 1979

10:00 A.M.  
PHOENIX, ARIZONA

SW 1/4 SEC. 30, T13N, R3W - C&SRB&M

|  |   |                |
|--|---|----------------|
| PLAT OF<br>DIXIE LUE NO. 1<br>LODGE MINING CLAIM | PHELPS DODGE CORPORATION<br>COPPER BASIN MINING DISTRICT<br>YAVAPAI COUNTY, ARIZONA | SCALE: 1"=500' |
|  |   | DATE           |

I do hereby certify that the within instrument was filed and recorded at the request of E. P. Rucker on FEB 18 A.D., 1963 at 9:00 o'clock A. M. Book 282 Official Records Page 68 Records of Yavapai County, Arizona.

WITNESS my hand and official seal the day and year first above written.

FRANK C. BAUER, County Recorder.

By Evelyn D. Zar, Deputy

### Notice of Mining Location

#### LODE CLAIM

TO ALL WHOM IT MAY CONCERN:

This Mining Claim, the name of which is the BLUE BIRD NO. 2 Mining Claim, situate on land belonging to the United States of America, and in which there are valuable mineral deposits, was entered upon and located for the purpose of exploration and purchase by E. P. RUCKER and E. BRAUN.

the undersigned, on the 11 day of FEB, 1963.

The length of this claim is 15.00 feet and WE claim 750 feet in a WESTERLY direction and 750 feet in a EASTERLY direction from the center of the discovery shaft, at which this notice is posted, lengthwise of the claim together with 300 feet in width of the surface grounds, on each side of the center of said claim. The general course of the lode deposit and premises is from the EASTERLY to the WESTERLY.

The claim is situated and located in the COPPER BASIN Mining District, in YAVAPAI county, in the State of Arizona, about 1/4 in a SOUTH EAST direction from JACENT MINT MINE PATENTED ON SOUTH EAST CORNER OF BIG BLOME NO. 2 NORTH SIDE LINE.

The surface boundaries of the claim are marked upon the ground as follows:

Beginning at A STONE MONUMENT at a point in a WESTERLY direction 750 feet from the discovery shaft (at which this notice is posted), being in the center of the WEST END LINE end line of said claim; thence 300 feet to a STONE MONUMENT, being the NORTH WEST corner of said claim; thence 15.00 EASTERLY feet to a A STONE MONUMENT at the NORTH EAST corner of said claim; thence 300 feet to a STONE MONUMENT at the center of the EAST end of this claim; thence 300 feet to a STONE MONUMENT, being at the SOUTH EAST corner of said claim; thence 1500 feet to a STONE MONUMENT at the SOUTH WEST corner of said claim; thence 300 feet to the place of beginning.

Dated and posted on the ground this 11 day of FEB, 1963.  
Belle White E. P. Rucker

Witness

Locator (s)

STATE OF ARIZONA  
COUNTY OF .....

I hereby certify that the within instrument was filed and recorded at request of ..... on ..... at ..... M., Docket ..... Page .....

Witness my hand and official seal the day and year aforesaid.

County Recorder.

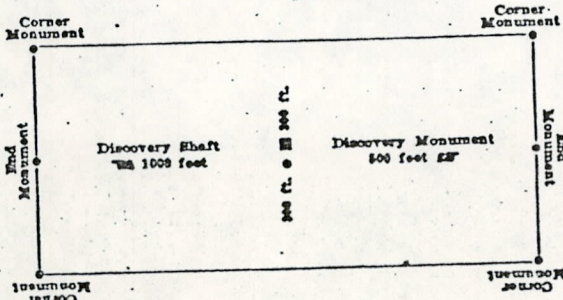
Deputy Recorder.

RECEIVED  
B. L. M. AZ STATE OFFICE

OCT 19 1979

10:00 A.M.  
PHOENIX, ARIZONA

|         |                    |         |
|---------|--------------------|---------|
| Indexed | Photostat Compared | Blotted |
|---------|--------------------|---------|



This diagram is to give locator a general idea of plan of location under the new law. The Discovery Shaft can be in the center of claim or any distance from either end desired. In the diagram it is placed 500 feet from one end, and 1000 feet from the other. Commence description of claim at a center end monument, giving its distance and direction from center of Discovery Shaft thence bound the claim in either direction. In description be careful to state locality of claim with reference to some natural object, or permanent monument, as will identify the claim.

Laws of the State of Arizona shall apply to all mining claims. The laws of the State of Arizona shall apply to all mining claims. The laws of the State of Arizona shall apply to all mining claims.

AMC 79718

A MC 79719

SUPPLEMENT TO LOCATION NOTICE INFORMATION

The BLUE BIRD No. 2 LODE MINING CLAIM is owned by Phelps Dodge Corporation, whose current mailing address is Highway 92, Bisbee, Arizona, 85603. The claim was located on FEB. 11, 1963 and is situated in

NW 1/4, Section 31 T 13N R 3W and,

1/4, Section      T      R      and,

1/4, Section      T      R      and,

1/4, Section      T      R     ,

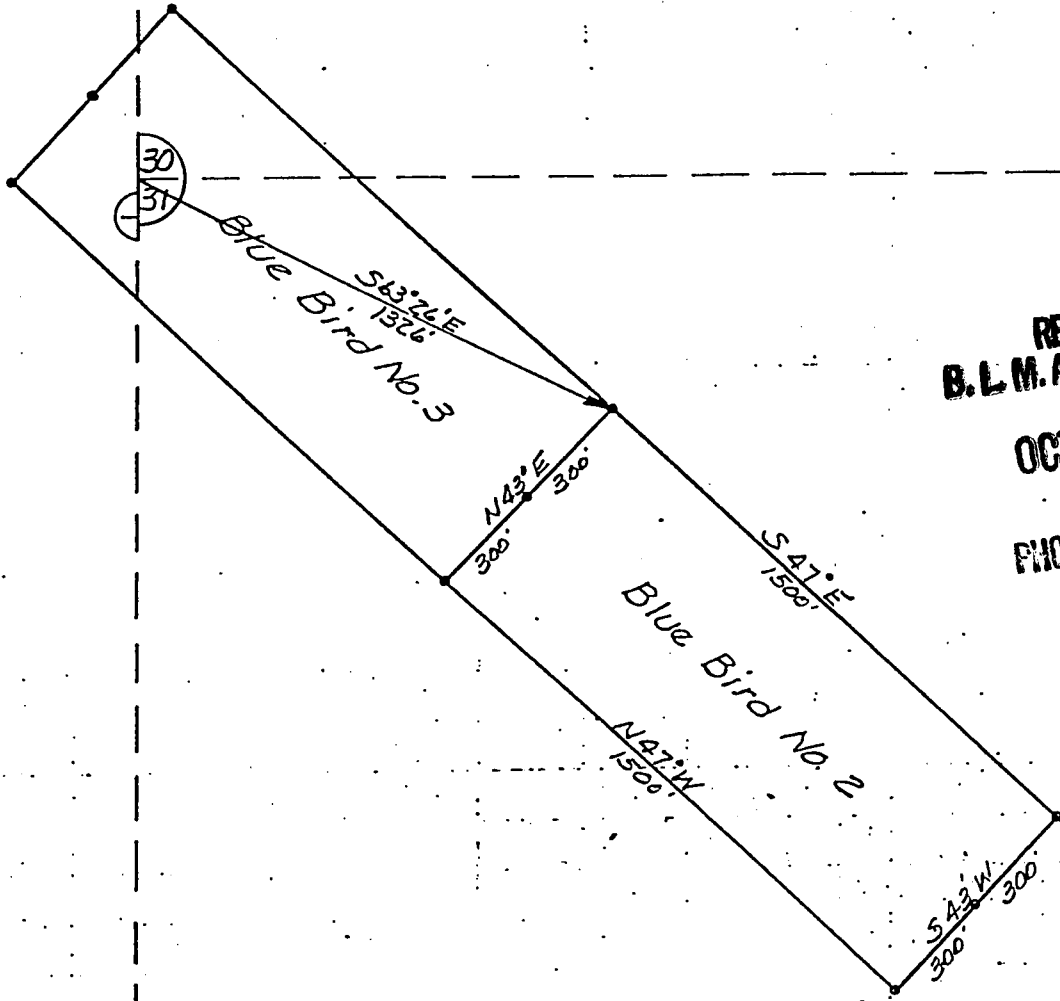
Gila and Salt River Base and Meridian, in the State of Arizona.

RECEIVED  
 B. L. M. AZ STATE OFFICE  
 OCT 19 1979  
 10:00 A.M.  
 PHOENIX, ARIZONA



MC 79718

1/4 Cor.



RECEIVED  
 B. L. M. AZ STATE OFFICE  
 OCT 19 1979  
 10:00 A.M.  
 PHOENIX, ARIZONA

R4W R3W T13N G&SRB&M

1/4 Cor.

|   |   |                |
|---|---|----------------|
| PLAT OF<br>Blue Bird No. <u>2</u><br>LODGE MINING CLAIM | PHELPS DODGE CORPORATION<br>COPPER BASIN MINING DISTRICT<br>YAVAPAI COUNTY, ARIZONA | SCALE: 1"=500' |
|   |   | DATE           |



INDEXED

## Notice of Mining Location

TO ALL WHOM IT MAY CONCERN:

This Mining Claim, the name of which is the BLUE BIRD NO. 3 Mining Claim, situate on land belonging to the United States of America, and in which there are valuable mineral deposits, was entered upon and located for the purpose of exploration and purchase by E. F. BRUM and E. O. RUCKER.

the undersigned, on the 11 day of FEB. 1963.  
 The length of this claim is 1500 feet and WF claim 750 feet in a WESTERLY direction and 750 feet in a EASTERLY direction from the center of the discovery shaft, at which this notice is posted, lengthwise of the claim together with 300 feet in width of the surface grounds, on each side of the W. S. E. L. P. S.

The claim is situated and located in the COPPER BASIN Mining District, in YAVAPAI county, in the State of Arizona, about 1500 FT. in a NORTH WEST direction from MINT. MINE PATENT NO. JACENT SOUTH SIDE LINE OF BIG BLAME NO. 3

The surface boundaries of the claim are marked upon the ground as follows:  
 Beginning at A. STONE MONUMENT at a point in a WESTERLY direction 750 feet from the discovery shaft (at which this notice is posted), being in the center of the WEST END LINE feet to a STONE MONUMENT being the NORTH WEST corner of said claim; thence 1500 EASTERLY feet to a STONE MONUMENT being at the NORTH EAST corner of said claim; thence 300 FT. feet to a STONE MONUMENT at the center of the EAST end of this claim; thence 300 feet to a STONE MONUMENT being at the SOUTH EAST corner of said claim; thence 1500 feet to a STONE MONUMENT at the SOUTH WEST corner of said claim; thence 300 feet to the place of beginning.

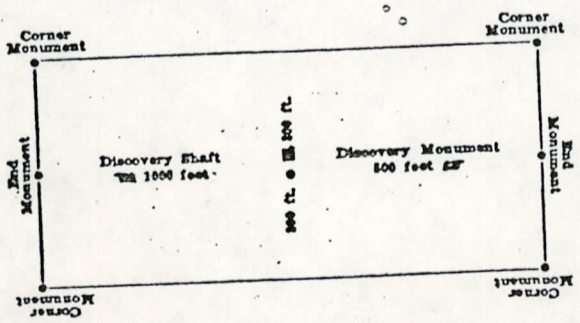
Dated and posted on the ground this 11 day of FEB. 1963  
Belle White E. F. Brum  
E. O. Rucker  
 Witness Locator (s)

STATE OF ARIZONA  
 COUNTY OF.....  
 I hereby certify that the within instrument was filed and recorded at request of.....  
 on..... at  
 .....M., Docket.....  
 Page.....

RECEIVED  
 B. L. M. AZ STATE OFFICE  
 OCT 19 1979  
 10:00 A.M.  
 PHOENIX, ARIZONA

Witness my hand and official seal the day and year aforesaid.  
 County Recorder.  
 Deputy Recorder.

|         |                    |         |
|---------|--------------------|---------|
| Indexed | Photostat Compared | Blotted |
|---------|--------------------|---------|



This diagram is to give locator a general idea of plan of location under the new law. The Discovery Shaft can be in the center of claim or any distance from either end desired. In the diagram it is placed 500 feet from one end and 100 feet from the other. Corner end monument of claim at center end monument, giving its distance and direction from center of Discovery Shaft thence bound the claim in either direction. In description be careful to state locality of claim with reference to some natural object or permanent monument, as will identify the claim.

Excerpts from the Mining Laws of the State of Arizona  
 Title XXXIV of the Revised Statutes of 1921, Chap. 1, and Amendments thereto.  
 Section 4038. Such location shall be made by erecting at or contiguous to the point of discovery a conspicuous monument of stone not less than three feet in height, or an upright post, securely fixed, projecting at least four feet above the ground, in which monument of stone or on which post there shall be posted a location notice which shall be signed by the name or names of the locator or locators.  
 Sec. 4039. From the time of the location of a mining claim, as above specified, the locator shall be allowed ninety days within which to do or cause to be done the following things:  
 2. To sink a discovery shaft in the claim to a depth of at least eight feet from the lowest part of the rim of the shaft at the surface, and deep- et, if necessary, until there is discovered in said shaft mineral in place.  
 Sec. 4032. Such surface boundaries shall be marked by six substantial posts projecting at least four feet above the surface of the ground, or by substantial stone monuments at least three feet high, to wit: One at each corner of said claim and one at the center of each endline thereof. Provided, however, that when the point of a monument of a mining claim is at the same point, and coincides with a monument of the survey of the United States, the monument of such government survey shall be and is hereby declared to be a mining claim monument of claims heretofore or hereafter located.  
 Sec. 4034. Location notices may be amended at any time and the monuments changed to correspond with any amended location. Provided, that no change shall be made that will interfere with the rights of others.

A MC 79719

A MC 79719

SUPPLEMENT TO LOCATION NOTICE INFORMATION

The BLUE BIRD NO 3 LODE MINING CLAIM is owned by Phelps Dodge Corporation, whose current mailing address is Highway 92, Bisbee, Arizona, 85603. The claim was located on FEB 11, 1963 and is situated in NW ¼, Section 31 T 13N R 3W and, SW ¼, Section 30 T 13N R 3W and, SE ¼, Section 13 T 13N R 4W and, NE ¼, Section 13 T 13N R 4W, Gila and Salt River Base and Meridian, in the State of Arizona.

RECEIVED  
B. L. M. AZ STATE OFFICE

OCT 19 1979

10:00 A.M.  
PHOENIX, ARIZONA

FRANK C. BAUER, County Recorder.  
 By Evelyn A. Jaro, Deputy

### Notice of Mining Location

TO ALL WHOM IT MAY CONCERN:  
 LODGE CLAIM  
 This Mining Claim, the name of which is the BLUE BIRD NO. 4 Mining Claim, situate on land belonging to the United States of America, and in which there are valuable mineral deposits, was entered upon and located for the purpose of exploration and purchase by E. F. Pruecker

the undersigned, on the 11 day of FEB. 1963  
 The length of this claim is 1500 feet and W.E. claim 750 feet in a WESTERLY direction and 760 feet in a EASTERLY direction from the center of the discovery shaft, at which this notice is posted, lengthwise of the claim together with 300 feet in width of the surface grounds, on each side of the center of said claim. The general course of the lode deposit and premises is from the EASTERLY to the WESTERLY.

The claim is situated and located in the CORRIEN BASIN Mining District, in YAVAPAI county, in the State of Arizona, about 1/4 section 3-8 in a NORTH direction from JACENT NORTH SIDE LINE OF BLUE BIRD NO. 3-8 BIG BLOME NO. 3 ON WES. END LINE

The surface boundaries of the claim are marked upon the ground as follows:  
 Beginning at A. STONE MONUMENT  
 at a point in a WESTERLY direction 750 feet from the discovery shaft (at which this notice is posted), being in the center of the WEST end line of said claim; thence 300 feet to a STONE MONUMENT, being the NORTH WEST corner of said claim; thence EASTERLY 1500 feet to a STONE MONUMENT being at the NORTH EAST corner of said claim; thence 300 feet to a STONE MONUMENT at the center of the EAST end of this claim; thence 300 feet to a STONE MONUMENT being at the SOUTH EAST corner of said claim; thence 1500 feet to a STONE MONUMENT at the SOUTH WEST corner of said claim; thence 300 feet to the place of beginning.

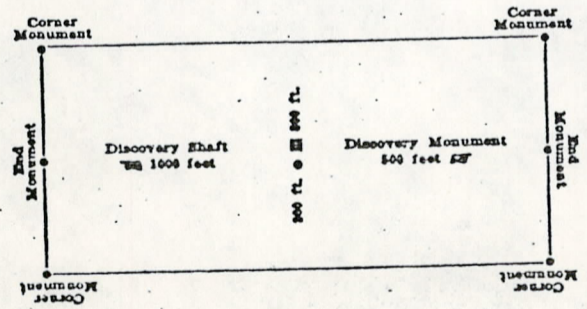
Dated and posted on the ground this 11 day of FEB. 1963  
Belle White Witness  
E. F. Pruecker Locator (s)  
E. O. Pruecker

STATE OF ARIZONA  
 COUNTY OF.....  
 I hereby certify that the within instrument was filed and recorded at request of.....  
 on..... at.....  
 M., Docket.....  
 Page.....

RECEIVED  
 B.L.M. AZ STATE OFFICE  
 OCT 19 1979  
 10:00 A.M.  
 PHOENIX, ARIZONA

Witness my hand and official seal the day and year aforesaid.  
 County Recorder.  
 Deputy Recorder.

|         |                    |         |
|---------|--------------------|---------|
| Indexed | Photostat Compared | Blotted |
|---------|--------------------|---------|



This diagram is to give locator a general idea of plan of location under the new law. The Discovery Shaft can be in the center of claim or any distance from either end of 500 feet from one end, and 1000 feet from the other. Commence description of claim at a center end monument, giving its distance and direction from center of Discovery Shaft thence bound the claim in either direction. In description be careful to state locality of claim with reference to some natural object, or permanent monument, as will identify the claim.

From the Mining Laws of the State of Arizona  
 XXXIV of the Revised Statutes of 1923 Chap. 1, and Amendments thereto.  
 Section 4033. Such location shall be made by erecting at or contiguous to the point of discovery a continuous monument of stone not less than three feet in height, or an iron post, securely fixed, protruding at least four feet above the ground, in which monument of iron or on which post there shall be placed a location notice which shall be signed by the name of the locator or locators.  
 Section 4030. From the time of the filing of a mining claim, as above provided, the locator shall be allowed ninety days within which to do the following:  
 1. To sink a discovery shaft in a claim to a depth of at least eight feet from the lowest part of the claim shaft at the surface, and deepening, until there is discovered in said shaft mineral in accordance with the provisions of section 4032.  
 Section 4032. Such surface boundaries shall be marked by six substantial monuments projecting at least four feet above the surface of the ground, or substantial stone monuments at three feet high, to-wit: One at each corner of said claim and one at the center of each end-line thereof. It is provided, however, that when the monument of a mining claim is at the same point, and co-terminous with a monument of the United States, the monument of such government survey shall be and is hereby declared to be a mining claim monument of the locator or hereafter located.  
 Section 4034. Location notices may be amended at any time and the monuments changed to correspond with amended location. Provided, no change shall be made that will interfere with the rights of the locator.

A-MC 79720

SUPPLEMENT TO LOCATION NOTICE INFORMATION

The BLUE BIRD NO. 4 LODE MINING CLAIM is owned by Phelps Dodge Corporation, whose current mailing address is Highway 92, Bisbee, Arizona, 85603. The claim was located on FEB. 11, 1963 and is situated in SW 1/4, Section 30 T 13N R 3W and, 1/4, Section      T      R      and, 1/4, Section      T      R      and, 1/4, Section      T      R     , Gila and Salt River Base and Meridian, in the State of Arizona.

RECEIVED  
B. L. M. AZ STATE OFFICE

OCT 19 1979

10:00 A.M.  
PHOENIX, ARIZONA

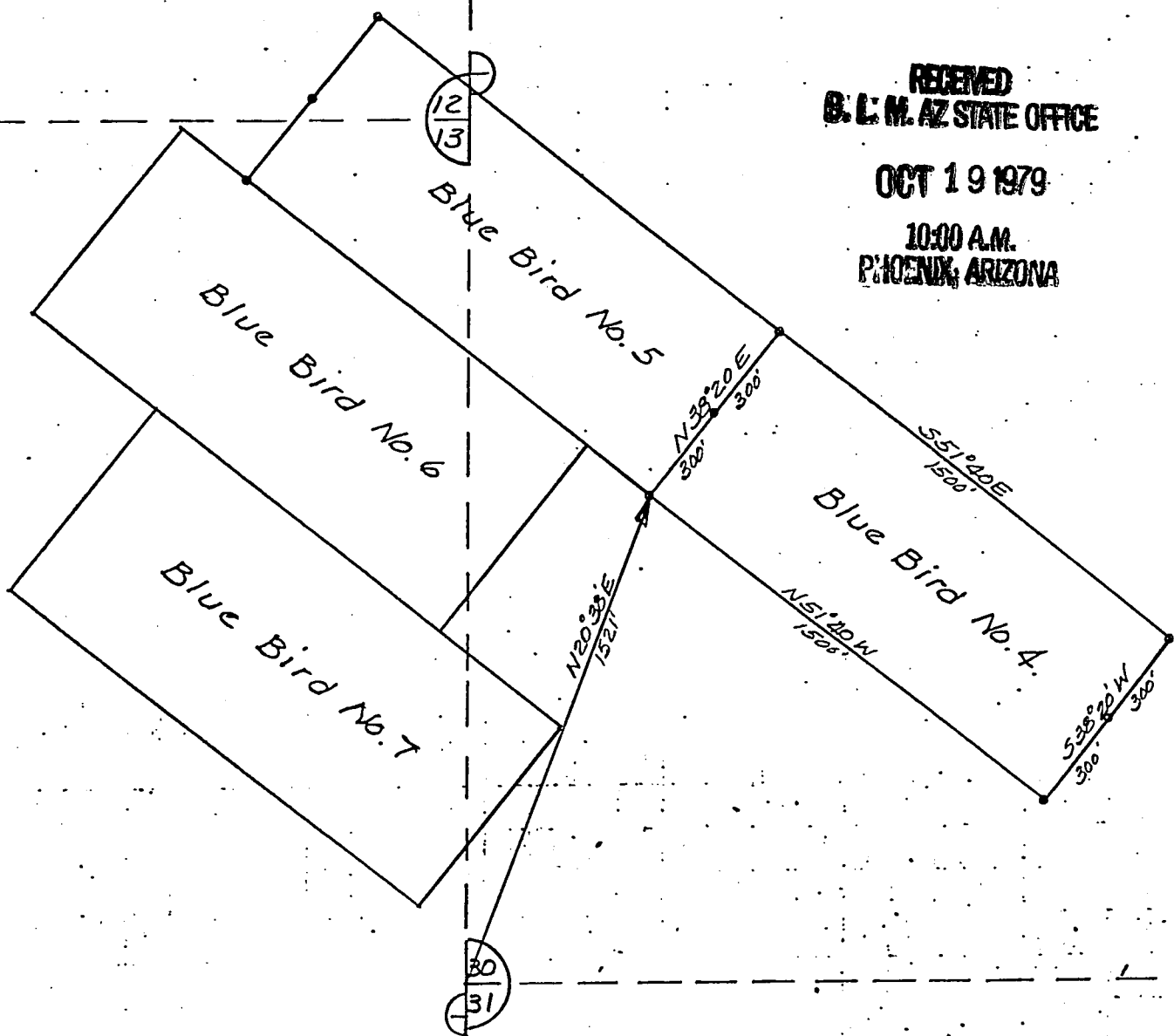


A M C 79720

RECEIVED  
B. L. M. AZ STATE OFFICE

OCT 19 1979

10:00 A.M.  
PHOENIX, ARIZONA



T13N G&SRB&M

|  |   |                |
|--|---|----------------|
| PLAT OF<br>Blue Bird No. 4<br>LODGE MINING CLAIM | PHELPS DODGE CORPORATION<br>COPPER BASIN MINING DISTRICT<br>YAVAPAI COUNTY, ARIZONA | SCALE: 1"=500' |
|  |   | DATE           |

3-20-80  
 re

WITNESS my hand and official seal the day and year first above written.

FRANK C. BAUER, County Recorder.  
 By  Evelyn D. Zaro  Deputy

**Notice of Mining Location**

**LODE CLAIM**

TO ALL WHOM IT MAY CONCERN:  
 This Mining Claim, the name of which is the BLUE BIRD No. 5 Mining Claim, situate on land belonging to the United States of America, and in which there are valuable mineral deposits, was entered upon and located for the purpose of exploration and purchase by ET. BROWN E.O. RUCKER

the undersigned, on the 11 day of FEB, 1963.  
 The length of this claim is 1500 feet and WE claim 750 feet in a WESTERLY direction and 750 feet in a EASTERLY direction from the center of the discovery shaft, at which this notice is posted, lengthwise of the claim together with 300 feet in width of the surface grounds, on each side of the center of said claim. The general course of the lode deposit and premises is from the EASTERLY to the WESTERLY.

The claim is situated and located in the COPPER BASIN Mining District, in YAVAPAI county, in the State of Arizona, about IN A direction from JACENT NORTH SIDE LINE OF BLUE BIRD No. 4 & WEST END OF BIG BLOME No. 4.

The surface boundaries of the claim are marked upon the ground as follows:  
 Beginning at STONE MONUMENT at a point in a WESTERLY direction 750 feet from the discovery shaft (at which this notice is posted), being in the center of the WEST end line of said claim; thence 300 feet to a STONE MONUMENT being the NORTH WEST corner of said claim; thence EASTERLY 1500 feet to a STONE MONUMENT being at the NORTH EAST corner of said claim; thence 300 feet to a STONE MONUMENT at the center of the EAST end of this claim; thence 300 feet to a STONE MONUMENT being at the SOUTH EAST corner of said claim; thence 1500 feet to a STONE MONUMENT at the SOUTH WEST corner of said claim; thence 300 feet to the place of beginning.

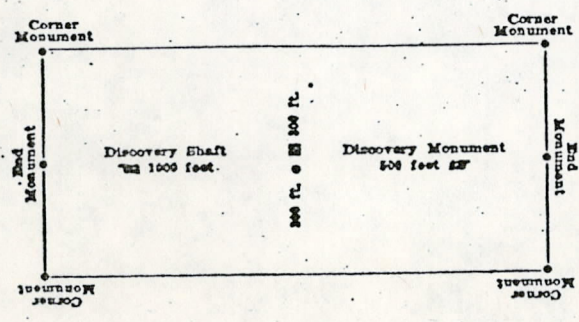
Dated and posted on the ground this 11 day of FEB, 1963.  
ET. BROWN E.O. RUCKER  
 Witness Locator(s)

STATE OF ARIZONA  
 COUNTY OF.....  
 I hereby certify that the within instrument was filed and recorded at request of.....  
 on.....at  
 .....M., Docket.....  
 Page.....

RECEIVED  
 B.L.M. AZ STATE OFFICE  
 OCT 19 1979  
 10:00 A.M.  
 PHOENIX, ARIZONA

Witness my hand and official seal the day and year aforesaid.  
 County Recorder.  
 Deputy Recorder.

|         |                    |         |
|---------|--------------------|---------|
| Indexed | Photostat Compared | Blotted |
|---------|--------------------|---------|



This diagram is to give locator a general idea of plan of location under the new law. The Discovery Shaft can be in the center of claim or any distance from either end desired. In the diagram it is placed 500 feet from one end, and 1000 feet from the other. Commence description of claim at a center end monument, giving its distance and direction from center of Discovery Shaft thence bound the claim in either direction. In description be careful to state locality of claim with reference to some natural object, or permanent monument, as will identify the claim.

pls from the Mining Laws of the State of Arizona XXXIV of the Revised Statutes of 1923, Chap. 1, and Amendments thereto.

4033. Such location shall be made by erecting at or contiguous to the point of discovery a conspicuous monument of stone not less than three feet in height, or an iron post, securely fixed, projecting at least four feet above the ground, in which monument of iron or on which post there shall be placed a location notice which shall be signed by the name or names of the locator or locators.

4034. From the time of the location of a mining claim, as above fixed, the locator shall be allowed ninety days within which to do the following:

- To sink a discovery shaft in claim to a depth of at least eight feet from the lowest part of the rim of shaft at the surface, and deepening, until there is discovered in said shaft mineral in
- Such surface boundaries shall be marked by six substantial monuments projecting at least four feet above the surface of the ground, or substantial stone monuments at three feet high, to-wit: One at corner of said claim and one at center of each endline thereof.
- Provided, however, that when the monument of a mining claim is at the same point, and coincides with a monument of the United States, the monument of such government shall be and is hereby declared to be a mining claim monument of the locator or hereafter locators.

4034. Location notices may be changed at any time and the monuments changed to correspond with amended location. Provided, that no change shall be made that interfere with the rights of

A MC 79721

SUPPLEMENT TO LOCATION NOTICE INFORMATION

The BLUE BIRD No. 5 LODE MINING CLAIM is owned by Phelps Dodge Corporation, whose current mailing address is Highway 92, Bisbee, Arizona, 85603. The claim was located on FEB. 11, 1963 and is situated in SW ¼, Section 30 T13N R3W and, NE ¼, Section 13 T13N R4W and, SE ¼, Section 12 T13N R4W and, ¼, Section T R, Gila and Salt River Base and Meridian, in the State of Arizona.

RECEIVED  
B. L. M. AZ STATE OFFICE  
OCT 19 1979  
10:00 A.M.  
PHOENIX, ARIZONA

3-20-80

FRANK C. BAUER, Coun or  
 By Evelyn J. [Signature], Deputy

### Notice of Mining Location

#### LODE CLAIM

TO ALL WHOM IT MAY CONCERN:

This Mining Claim, the name of which is the BLUE BIRD NO. 6 Mining Claim, situate on land belonging to the United States of America, and in which there are valuable mineral deposits, was entered upon and located for the purpose of exploration and purchase by E. F. BROWN and E. O. RUCKER.

the undersigned, on the 11 day of FEB, 1913.  
 The length of this claim is 1500 feet and WEST claim 750 feet in a WEST direction and 750 feet in a EAST direction from the center of the discovery shaft, at which this notice is posted, lengthwise of the claim together with 300 feet in width of the surface grounds, on each side of the center of said claim. The general course of the lode deposit and premises is from the EAST to the WEST.

The claim is situated and located in the COPPER BASIN Mining District, in YAVAPAI county, in the State of Arizona, about in a direction from J.H.S. CLAIM JOINS WEST END LINE OF NO. 3 NORTH SIDE LINE JOINS SOUTH LINE OF NO. 4.

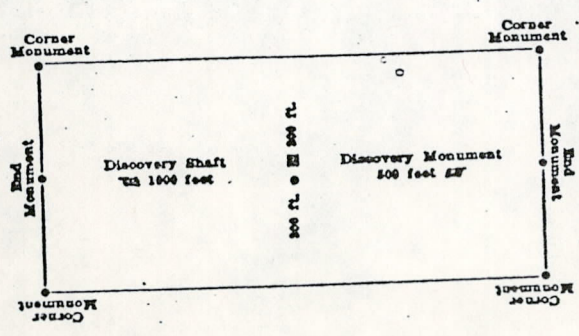
The surface boundaries of the claim are marked upon the ground as follows:  
 Beginning at A. S. N. F. MONUMENT at a point in a WEST direction 750 feet from the discovery shaft (at which this notice is posted), being in the center of the WEST END LINE end line of said claim; thence 300 feet to a STONE MONUMENT being the NORTH WEST corner of said claim; thence 1500 EAST feet to a STONE MONUMENT being at the NORTH EAST corner of said claim; thence 300 EAST feet to a STONE MONUMENT being at the SOUTH EAST corner of said claim; thence 1500 feet to a STONE MONUMENT at the SOUTH WEST corner of said claim; thence 300 feet to the place of beginning.  
 Dated and posted on the ground this 11 day of FEB, 1913.  
Bella White  
 Witness  
E. F. Brown  
E. O. Rucker  
 Locator (s)

STATE OF ARIZONA  
 COUNTY OF.....  
 I hereby certify that the within Instrument was filed and recorded at request of.....  
 on..... at  
 .....M., Docket.....  
 Page.....

RECEIVED  
 B. L. M. AZ STATE OFFICE  
 OCT 19 1979  
 10:00 A.M.  
 PHOENIX, ARIZONA

Witness my hand and official seal the day and year aforesaid.  
 County Recorder.  
 Deputy Recorder.

|         |                    |         |
|---------|--------------------|---------|
| Indexed | Photostat Compared | Blotted |
|---------|--------------------|---------|



This diagram is to give locator a general idea of plan of location under the new law. The Discovery Shaft can be in the center of claim or any distance from either end desired. In the diagram it is placed 500 feet from one end, and 1000 feet from the other. Commence description of claim at a center end monument, giving its distance and direction from center of Discovery Shaft thence around the claim in either direction. This description be careful to state locality of claim with reference to some natural object, or permanent monument, as will identify the claim.

Excerpts from the Mining Laws of the State of Arizona

Title XXXIV of the Revised Statutes of 1923, Chap. 1, and Amendments thereto.  
 Section 4033. Such location shall be made by erecting at or contiguous to the point of discovery a conspicuous monument of stone, not less than three feet in height, or an upright post, securely fixed, projecting at least four feet above the ground, in which monument shall be posted a location notice which shall be signed by the name or names of the locator or locators.  
 Sec. 4030. From the time of the location of a mining claim, as above specified, the locator shall be allowed ninety days within which to do or cause to be done the following things:  
 2. To sink a discovery shaft in the claim to a depth of at least eight feet from the lowest part of the rim of the shaft at the surface, and deeper, if necessary, until there is disclosed in said shaft mineral in place.

Sec. 4032. Such surface boundaries shall be marked by six substantial posts projecting at least four feet above the surface of the ground, or by substantial stone monuments at least three feet high, to-wit: One at each corner of said claim and one at the center of each endline thereof. Provided, however, that when the point of a monument of a mining claim is at the same point, and coincides with a monument of the survey of the United States, the monument of such government survey shall be and is hereby declared to be a mining claim monument for claims heretofore or hereafter located.  
 Sec. 4034. Location notices may be amended at any time and the monuments changed to correspond with the amended location. Provided that no change shall be made that will interfere with the rights of others.



A MC 79722

SUPPLEMENT TO LOCATION NOTICE INFORMATION

The BLUE BIRD NO 6 LODE MINING CLAIM is owned by Phelps Dodge Corporation, whose current mailing address is Highway 92, Bisbee, Arizona, 85603. The claim was located on FEB. 11 1963 and is situated in SW 1/4, Section 30 T13N R3W and, NE 1/4, Section 13 T13N R4W and, 1/4, Section      T      R      and, 1/4, Section      T      R     , Gila and Salt River Base and Meridian, in the State of Arizona.

RECEIVED  
B. & M. AZ STATE OFFICE  
OCT 19 1979  
10:00 A.M.  
PHOENIX, ARIZONA

3-20-80  
 He

INDEXED

FRANK C. BAUER, County Recorder.  
 By Emelyn D. Zaro, Deputy

### Notice of Mining Location

#### LODE CLAIM

TO ALL WHOM IT MAY CONCERN:  
 This Mining Claim, the name of which is the BLUE BIRD NO. 7 Mining Claim, situate on land belonging to the United States of America, and in which there are valuable mineral deposits, was entered upon and located for the purpose of exploration and purchase by E. F. BROWN and E. P. RUCKER.

the undersigned, on the 11 day of FEB. 1963.  
 The length of this claim is 1500 feet and N.W.E. claim 750 feet in a WEST direction and 750 feet in a EAST direction from the center of the discovery shaft, at which this notice is posted, lengthwise of the claim together with 300 feet in width of the surface grounds, on each side of the center of said claim. The general course of the lode deposit and premises is from the EAST to the WEST.

The claim is situated and located in the COPPER BASIN Mining District, in YAVAPAI county, in the State of Arizona, about T.H.E. NORTH SIDE LINE OF THIS CLAIM in a TOWARDS SOUTH SIDE LINE OF NO. 6 direction from JOINS.

The surface boundaries of the claim are marked upon the ground as follows:  
 Beginning at A. STONE MONUMENT at a point in a WEST direction 750 feet from the discovery shaft (at which this notice is posted), being in the center of the WEST END LINE end line of said claim; thence 300 feet to a STONE MONUMENT being the NORTH WEST corner of said claim; thence 1500 feet to a STONE MONUMENT being at the NORTH END corner of said claim; thence 300 feet to a STONE MONUMENT at the center of the EAST end of this claim; thence 300 feet to a STONE MONUMENT being at the SOUTH EAST corner of said claim; thence 1500 feet to a STONE MONUMENT at the SOUTH WEST corner of said claim; thence 300 feet to the place of beginning.

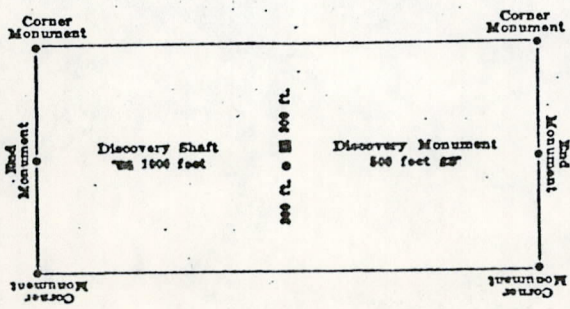
Dated and posted on the ground this 11 day of FEB. 1963  
Belle White Witness  
E. F. Brown and E. P. Rucker Locator(s)

STATE OF ARIZONA  
 COUNTY OF.....  
 I hereby certify that the within instrument was filed and recorded at request of.....  
 on.....at  
 .....M., Docket.....  
 Page.....

RECEIVED  
 B. C. M. AZ STATE OFFICE  
 OCT 19 1979  
 10:00 A.M.  
 PHOENIX, ARIZONA

Witness my hand and official seal the day and year aforesaid.  
 County Recorder.  
 Deputy Recorder.

|         |                    |         |
|---------|--------------------|---------|
| Indexed | Photostat Compared | Blotted |
|---------|--------------------|---------|



This diagram is to give locator a general idea of plan of location under the new law. The Discovery Shaft can be in the center of claim or any distance from either end of claim. In the diagram it is placed 300 feet from one end and 1000 feet from the other. Commence description of claim at a center end monument, giving its distance and direction from center of Discovery Shaft thence bound the claim in either direction. In description be careful to state locality of claim with reference to some natural object or permanent monument, as will identify the claim.

Excerpts from the Mining Laws of the State of Arizona  
 Title XXXIV of the Revised Statutes of 1923 Chap. 1, and Amendments thereto.  
 Section 4033. Such location shall be made by erecting at or contiguous to the point of discovery a conspicuous monument of stone not less than three feet in height, or an upright post, securely fixed, projecting at least four feet above the ground, in which monument of iron or on which post there shall be posted a location notice which shall be signed by the name or names of the locator or locators.  
 Sec. 4030. From the time of the location of a mining claim, as above specified, the locator shall be allowed ninety days within which to do a cause to be done the following things:  
 2. To sink a discovery shaft in the claim to a depth of at least eight feet from the lowest part of the rim of the shaft at the surface, and deposit in said shaft mineral in accordance with the law.  
 Sec. 4032. Such surface boundaries shall be marked by six substantial stakes projecting at least four feet above the surface of the ground, or substantial stone monuments at least three feet high, to wit: One at each corner of said claim and one at the center of each end-line thereof. Provided, however, that when the distance of a monument of a mining claim is at the same point, and coincides with a monument of the survey of the United States, the monument of such Government survey shall be and is hereby declared to be a mining claim monument of this heretofore or hereafter located.  
 Sec. 4034. Location notices may be amended at any time and the monuments changed to correspond with the amended location. Provided, that no change shall be made that will interfere with the rights of locators.

A MC 79723

SUPPLEMENT TO LOCATION NOTICE INFORMATION

The BLUE BIRD NO 7 LODE MINING CLAIM is owned by Phelps Dodge Corporation, whose current mailing address is Highway 92, Bisbee, Arizona, 85603. The claim was located on FEB. 11, 1963 and is situated in SW 1/4, Section 30 T13N R3W and, NE 1/4, Section 13 T13N R4W and, 1/4, Section      T      R      and, 1/4, Section      T      R     , Gila and Salt River Base and Meridian, in the State of Arizona.

RECEIVED  
B. L. M. AZ STATE OFFICE  
OCT 19 1979  
10:00 A.M.  
PHOENIX, ARIZONA

3-20-8<sup>0</sup> sc  
79724  
RECEIVED  
B. L. M. AZ STATE OFFICE  
OCT 19 1979  
10:00 A.M.  
PHOENIX, ARIZONA

# Notice of Mining Location LODE CLAIM

To All Whom It May Concern:

This Mining Claim, the name of which is the ANNIE  
Mining Claim, situate on lands belonging to the United States of America, and in which there are valuable mineral  
deposits, was entered upon and located for the purpose of exploration and purchase by  
Fred D. Schenmer, a citizen of the United States

(Locator must insert either "A citizen of the United States" or "Who has declared his intention of becoming a citizen of the United States.")

the undersigned, on the 14th day of March, 1945

The length of this claim is 1500 feet and I claim  
300 feet in a Southerly direction  
and 1200 feet in a Northerly direction

from the center of the discovery shaft, at which this notice is posted, lengthwise of the claim, together with  
300 feet in width of the surface grounds, on each side of the center of said claim. The

general course of the lode deposit and premises is from the North to the South

The claim is situated and located in the Copper Basin Mining District,  
in Yavapai County, in the State of Arizona, about one-half mile in a southwesterly  
direction from U. S. Mineral Monument No. I which is situated on the top of Garbrino Hill, and  
this claim joins the Carbuncle Pat. lode claim, Lot, 44-Sur-No. 488 on the south end,  
and extends southward therefrom 1500 feet.

The surface boundaries of the claim are marked upon the ground as follows: Beginning at  
a post, which is at the south center end of the Carbuncle Pat. claim

at a point in a northerly direction 1200 feet from  
the discovery shaft (at which this notice is posted), being in the center of the north end line  
end line of said claim; thence easterly, 300 feet to a post  
, being the North-east corner of said claim; thence  
1500 feet to a Post, being at the  
South-east corner of said claim; thence 300 feet  
to a Post at the center of the South end of said claim;  
thence 300 feet to a Post, being at  
the South-west corner of said claim; thence 1500  
feet to a Post at the North-west corner of said claim;  
thence 300 feet to the place of beginning.

Dated and posted on the ground this 14th day of March, 1945  
Fred D. Schenmer

Filed and recorded at request of Fred D. Schenmer Prescott, Arizona Mar. 14, A. D. 1945  
at 11:42 o'clock A. M., Book 152 of Mines, page 243, Records of Yavapai County, Arizona.  
(SEAL) GRACE CHAMBERLAIN, County Recorder.

By Heathly M. Evans, Deputy Recorder.

A M C 79724

SUPPLEMENT TO LOCATION NOTICE INFORMATION

The ANNIE LODE MINING CLAIM is owned by Phelps Dodge Corporation, whose current mailing address is Highway 92, Bisbee, Arizona, 85603. The claim was located on MARCH 14, 1945 and is situated in SE 1/4, Section 20 T13N R3W and, NE 1/4, Section 29 T13N R3W and, 1/4, Section T R and, 1/4, Section T R, Gila and Salt River Base and Meridian, in the State of Arizona.

RECEIVED  
B. L. M. AZ STATE OFFICE  
OCT 19 1979  
10:00 A.M.  
PHOENIX, ARIZONA

A M C 79724




1/4 COR. ⊕

RECEIVED  
B. L. M. AZ STATE OFFICE

OCT 19 1979

10:00 A.M.  
PHOENIX, ARIZONA



T13N, R3W, G&SRB&M

|   |   |                |
|---|---|----------------|
| <u>PLAT OF</u><br>ANNIE<br>LODGE MINING CLAIM | PHELPS DODGE CORPORATION<br>COPPER BASIN MINING DISTRICT<br>YAVAPAI COUNTY, ARIZONA | SCALE: 1"=500' |
|   |   | DATE           |

3-20-80  
4c

STATE OF ARIZONA, County of Yavapai  
I do hereby certify that the within instrument filed and recorded at the request of Fred Gibbs  
Page June 18 113 A.D. 1968 at 2:20 o'clock P. M. Book 499 Official Records  
Records of Yavapai County, Arizona.  
WITNESS my hand and official seal the day and year first above written.

FRANK C. BAUER, County Recorder.  
By Carole M. Hebbes Deputy

INDEXED

AMENDED

# Notice of Mining Location

LODE CLAIM

B.L.M. RECEIVED  
STATE OFFICE  
OCT 19 1968  
10:00 AM  
TUCSON, ARIZONA

RECEIVED  
OCT 19 1968  
TUCSON, ARIZONA

RECEIVED  
OCT 19 1968  
B.L.M. DEPT.  
A.M.C. 79725

TO ALL WHOM IT MAY CONCERN:

This Mining Claim, the name of which is the Victoria No. 5  
Mining Claim, situate on lands belonging to the United States of America, and in which there  
are valuable mineral deposits, was entered upon and located for the purpose of exploration  
and purchase by Fred Gibbs, a citizen of the United States.

(Locator must insert either "a citizen of the United States" or "who has declared his intention of becoming a citizen of the United States.")

the undersigned, on the 20th day of June, 1968

The length of this claim is 1500 feet,  
and I claim 60 feet,  
in a westerly direction and 1440  
feet in a easterly direction from

the center of the discovery shaft, at which this notice is posted, lengthwise of the claim, together with 300 feet in width of the surface grounds, on each side of the center of said claim. The general course of the lode deposit and premises is from the west to the east.

The claim is situated and located in the Copper Basin Mining District, in Yavapai County, in the State of Arizona, about 2400 feet in a north-easterly direction from Mineral Monument No. 1 and the west endline of this claim coincides with the east endline of the Victoria No. 3 patented mining claim and the south sideline coincides with parts of the north sidelines of the Victoria No. 1 and Victoria No. 2 patented mining claims.

The surface boundaries of the claim are marked upon the ground as follows: Beginning at a monument with post located

at a point in a westerly direction 60 feet from the discovery shaft (at which this notice is posted), being in the center of the west end line of said claim; thence southerly 300 feet to a monument, being the southwest corner of said claim; thence easterly 1500 feet to a monument, being at the southeast corner of said claim; thence northerly 300 feet to a monument at the center of the east end of said claim; thence northerly 300 feet to a monument being at the northeast corner of said claim; thence westerly 1500 feet to a monument at the northwest corner of said claim; thence southerly 300 feet to the place of beginning.

All done under the provisions of the laws of the United States, and the State of Arizona.

This is an amended Location Notice of the Victoria No. 5 Mining Claim, located by me

~~me~~ on the 15th day of July, 1961, and recorded in Book 225 of Record of Mines, at page 19, in the office of the County Recorder of the aforesaid County of Yavapai to which reference is hereby made, and this amended Location Notice is made and posted to correct errors in the description in the said original Location Notice

Dated and posted on the grounds this 20th day of June, 1968.

Fred Gibbs

STATE OF ARIZONA, County of Yavapai—ss. | 5  
I do hereby certify that the within instrument was filed and recorded at the request of Fred Gibbs  
on July 17 A.D., 1961 at 10:20 o'clock AM Book 225 Official Records  
Page 19 Records of Yavapai County, Arizona.  
WITNESS my hand and official seal the day and year first above written.

FRANK O. BAUER, County Recorder,  
By Frank Bauer Deputy

AMENDED

# Notice of Mining Location

LODE CLAIM

RECEIVED  
CLM STATE OFFICE  
OCT 19 1979  
1000 A.M.  
PHOENIX, ARIZONA

AMC 79725

TO ALL WHOM IT MAY CONCERN:

This Mining Claim, the name of which is the Victoria No. 5  
Mining Claim, situate on lands belonging to the United States of America, and in which there  
are valuable mineral deposits, was entered upon and located for the purpose of exploration  
and purchase by Fred Gibbs, a citizen of the United States.

(Locator must insert either "a citizen of the United States" or "who has declared his intention of becoming a citizen of the United States.")

the undersigned, on the 15th day of July, 1961.

The length of this claim is 360 feet,  
and I claim 60 feet,  
in a westerly direction and 300  
feet in a easterly direction from

the center of the discovery shaft, at which this notice is posted, lengthwise of the claim, to-  
gether with 235 feet in width of the surface grounds, on each side of  
the center of said claim. The general course of the lode deposit and premises is from the  
east to the west.

The claim is situated and located in the Copper Basin Mining District, in  
Yavapai County, in the State of Arizona, about 2400 feet in a

northeasterly direction from Mineral Monument No. 1  
and part of the west endline coincides with part of the east endline  
of the Victoria No. 3 patented claim and part of the south sideline  
coincides with part of the north sideline of the Victoria No. 1 patented  
claim. The southwest corner of this claim coincides with the southeast  
corner of the Victoria No. 3 claim. This claim embraces part of the Gulch  
No. 1 claim last owned by Danwick, Inc. and on which the assessment work  
for the 1958-59 and 1959-60 periods has not been done.  
The surface boundaries of the claim are marked upon the ground as follows: Beginning  
at a monument with post located

at a point in a westerly direction 60 feet from  
the discovery shaft (at which this notice is posted), being in the center of the west  
end line of said claim; thence southerly 235 feet to a monument with  
post, being the southwest corner of said claim; thence  
easterly 360 feet to a monument with post being at the  
southeast corner of said claim; thence northerly 235 feet  
to a monument with post at the center of the east end of said claim;  
thence northerly 235 feet to a monument with post being at the  
northeast corner of said claim; thence westerly 360 feet  
to a monument with post at the northwest corner of said claim;  
thence southerly 235 feet to the place of beginning.

All done under the provisions of the laws of the United States, and the State of Arizona.

This is an amended Location Notice of the Victoria No. 5  
Mining Claim, located by me

on the 7th day of  
February, 1960, and recorded in Book 178 of Record of Mines, at

page 265, in the office of the County Recorder of the aforesaid County of Yavapai  
to which reference is hereby made, and this amended Location Notice is made and posted to  
correct errors in the description in the said original Location Notice

Dated and posted on the grounds this 15th day of July, 1961.

Fred Gibbs  
Fred Gibbs



RECEIVED  
CLERK STATE OFFICE

OCT 19 1979

PHOENIX, ARIZONA

A M C 79725

1783

STATE OF ARIZONA, County of Yavapai—ss.

I do hereby certify that the within instrument was filed and recorded at the request of Fred Gibbs  
on March 1 A. D. 1960 at 10:40 o'clock a M. Book 178 Official Records  
Page 265 Records of Yavapai County, Arizona.

WITNESS my hand and official seal the day and year first above written.

FRANK C. BAUER, County Recorder.

By Hermine Trumbach, Deputy

### Notice of Mining Location LODE CLAIM

TO ALL WHOM IT MAY CONCERN:

This Mining Claim, the name of which is the Victoria No.5  
Mining Claim, situate on land belonging to the United States of America, and in which there are valuable mineral deposits, was entered upon and located for the purpose of exploration and purchase by Fred Gibbs, a citizen of the United States

(Locator must insert either "A Citizen of the United States," or "Who has declared his intention to become a Citizen of the United States.")

the undersigned, on the 7th day of February, 1960

The length of this claim is 360 feet and 1 claim 60 feet in a westerly direction and 300 feet in a easterly direction from the center of the discovery shaft, at which this notice is posted, lengthwise of the claim together with 235 feet in width of the surface grounds, on each side of the center of said claim. The general course of the lode deposit and premises is from the east to the west

The claim is situated and located in the Copper Basin Mining District, in Yavapai county, in the State of Arizona, about 2400 feet

in a northeasterly direction from Mineral Monument No. I and part of the west endline coincides with part of the east endline of the Victoria No. 3 claim Patent Survey No. 4488, and part of the south sideline coincides with part of the north sideline of said Victoria No. 3 claim. The southwest corner of this claim coincides with the southeast corner of the Victoria No. 3 claim. This claim embraces part of the Gulch No. 1 claim last owned by Ranwick, Inc. and on which the assessment work for the 1958-59 and 1959-60 periods has not been done. I claim the area in conflict.

The surface boundaries of the claim are marked upon the ground as follows:  
Beginning at a monument with post located  
at a point in a westerly direction 60 feet from the discovery shaft (at which this notice is posted), being in the center of the west end line of said claim; thence southerly 235 feet to a monument with post, being the southwest corner of said claim; thence southerly 360 feet to a monument with post being at the southeast corner of said claim; thence northerly 235 feet to a monument with post at the center of the east end of this claim; thence northerly 235 feet to a monument with post being at the northeast corner of said claim; thence westerly 360 feet to a monument with post at the northwest corner of said claim; thence southerly 235 feet to the place of beginning.

Dated and posted on the ground this 7th day of February, 1960

Fred Gibbs

Fred Gibbs

Witness

Locator(s)

A MC 79725

SUPPLEMENT TO LOCATION NOTICE INFORMATION

The VICTORIA No. 5 -LODE MINING CLAIM is owned by Phelps Dodge Corporation, whose current mailing address is Highway 92, Bisbee, Arizona, 85603. The claim was located on FEB. 7, 1960 and is situated in SW 1/4, Section 16 T13N R3W and, NW 1/4, Section 21 T13N R3W and, 1/4, Section T R and, 1/4, Section T R, Gila and Salt River Base and Meridian, in the State of Arizona.

RECEIVED  
B. L. M. AZ STATE OFFICE  
OCT 19 1979  
10:00 A.M.  
PHOENIX, ARIZONA

A MC 79725


RECEIVED  
B. L. M. AZ STATE OFFICE

OCT 19 1979

10:00 A.M.  
PHOENIX, ARIZONA

17/16  
20/21

1/4 Cor.  
+



T13N, R3W, G&SRB&M

1/4 Cor.  
+

|  |   |                |
|--|---|----------------|
| PLAT OF<br>VICTORIA NO. 5<br>LODE MINING CLAIM | PHELPS DODGE CORPORATION<br>COPPER BASIN MINING DISTRICT<br>YAVAPAI COUNTY, ARIZONA | SCALE: 1"=500' |
|  |   | DATE           |

STATE OF ARIZONA, County of Yavapai—ss. 7786  
I do hereby certify that the within instrument was filed and recorded at the request of Charles Bagby  
on March 11 A.D., 1974 at 10:40 o'clock A.M. Book 900 Official Records  
Page 206 Records of Yavapai County, Arizona.  
WITNESS my hand and official seal the day and year first above written.

INDEXED Microfilm PATSY C. JENNEY, County Recorder  
By Margaret Wetters Deputy

Notice of Mining Location

LODE CLAIM  
Amended

TO ALL WHOM IT MAY CONCERN

This Mining Claim, the name of which is the Victoria No. 5-A  
Mining Claim, situate on land belonging to the United States of America, and in which there are valuable mineral deposits, was entered upon and located for the purpose of exploration and purchase by Charles F. Bagby, Fay G. Bagby, Don F. Gibbs, Sheryn K. Gibbs  
(Locator must insert either "A Citizen of the United States," or "Who has declared his intention to become a Citizen of the United States.")  
the undersigned, on the 8th day of March, 1974

The length of this claim is 1500 feet and WE claim 170 feet in a Westerly direction and 1330 feet in an Easterly direction from the center of the discovery shaft, at which this notice is posted, lengthwise of the claim together with 300 feet in width of the surface grounds, on each side of the center of said claim. The general course of the lode deposit and premises is from the West to the East

The claim is situated and located in the Copper Basin Mining District, in Yavapai county, in the State of Arizona, about 8 Miles in a Southwesterly direction from Prescott, Arizona in Sections 16 and 21, T13N R3W 6 & 5R B & M

The surface boundaries of the claim are marked upon the ground as follows:  
Beginning at Wood Post which bears about S74°30'E 810 feet from the NW Cor. Sec. 21, T13N R. 3W 6 & 5R B & M  
at a point in about a N. 33° W direction about 210 feet from the discovery Point (at which this notice is posted), being in the center of the West

end line of said claim; thence Northerly 300 feet to a Wood Post, being the Northwest corner of said claim; thence Easterly 1500 feet to a Wood Post being at the North east corner of said claim; thence Southerly 300 feet to a Wood Post at the center of the East end of this claim; thence Southerly 300 feet to a Wood Post, being at the Southeast corner of said claim; thence Westerly 1500 feet to a Wood Post at the Southwest corner of said claim; thence Northerly 300 feet to the place of beginning.

This is an amended location of the Victoria No. 5-A lode mining claim, located on Sept. 14, 1973 by Harry E. Metz, Agent, the notice of mining location whereof was recorded in Docket 868, Page 267, in the office of the County Recorder of Yavapai County, Arizona, to which reference is hereby made, and is made for the purpose of covering any open ground not covered by patented or valid unpatented mining claims owned or held by locators.

Dated and posted on the ground this 8th day of March, 1974.

CHARLES F. BAGBY, FAY G. BAGBY,  
DON F. GIBBS, SHERYN K. GIBBS

By Harry E. Metz

RECEIVED  
B. L. M. AZ STATE OFFICE  
OCT 19 1979  
10:00 A.M.  
PHOENIX, ARIZONA


Page 767 Records of Yavapai County, Arizona.

WITNESS my hand and official seal the day and year first above written.

PATSY C. TENNEY, County Recorder

By Paul Stuhler Deputy

**RECEIVED  
A. L. M. AZ STATE OFFICE  
OCT 19 1979  
10:00 A.M.  
PRESTON, ARIZONA**



Microfilmed

**Notice of Mining Location  
LODE CLAIM**

TO ALL WHOM IT MAY CONCERN:

This Mining Claim, the name of which is the Victoria No. 5-A  
Mining Claim, situate on land belonging to the United States of America, and in which there are valu-  
able mineral deposits, was entered upon and located for the purpose of exploration and purchase by  
Charles F. Bagby, Fay G. Bagby, Don F. Gibbs  
Sheryn K. Gibbs

(LOCATOR MUST INSERT EITHER "A CITIZEN OF THE UNITED STATES," OR "WHO HAS DECLARED HIS INTENTION TO BECOME A CITIZEN OF THE UNITED STATES.")  
the undersigned, on the 14<sup>th</sup> day of September, 1973

The length of this claim is 1500 feet and We claim 170 feet in a  
Westerly direction and 1330 feet in a Easterly direction from  
the center of the discovery point, at which this notice is posted, lengthwise of the claim together with  
300 feet in width of the surface grounds, on each side of the center of said claim. The  
general course of the lode deposit and premises is from the West  
to the East

The claim is situated and located in the Copper Basin Mining District, in  
Yavapai County in the State of Arizona, about 8 Miles  
in a Southwesterly direction from Prescott, Arizona  
T13N; R3W G&SR B&M.

The surface boundaries of the claim are marked upon the ground as follows:

Beginning at Wood Post Which Bears About S74°30'E  
840' From the NW Cor. Sec 21, T13N; R3W, G&SR B&M  
at a point in a about N33W direction about 210 feet from  
the discovery point (at which this notice is posted), being in the center of the West

end line of said claim; thence Northerly 300 feet to a Wood  
Post, being the Northwest corner of said claim;  
thence Easterly 1500 feet to a Wood Post being at the  
Northeast corner of said claim; thence Southerly 300 feet  
to a Wood Post at the center of the East end of this claim;  
thence Southerly 300 feet to a Wood Post, being at the  
Southeast corner of said claim; thence Westerly 1500 feet  
to a Wood Post at the Southwest corner of said claim;  
thence Northerly 300 feet to the place of beginning.

This is intended as an original location of the Victoria No. 5-A lode mining  
claim, covering all of the same ground included in the Victoria No. 5 lode  
mining claim, located on 20 June, 1968, the notice of location of which  
was recorded 18 June, 1968, in Book 499, page 113, in the office  
of the County Recorder of Yavapai County, Arizona. All of the requirements of  
law relating to the location of mining claims have been, or within the times  
required by law will be, complied with by this location, including the  
performance of new location work, but by this location the undersigned do not  
intend to and do not waive or in any respect abandon any rights we have  
acquired under and by virtue of the location of the said Victoria No. 5 lode  
mining claim.

Dated and posted on the ground this 14<sup>th</sup> day of September 1973.

CHARLES F. BAGBY, FAY G. BAGBY,  
DON F. GIBBS, SHERYN K. GIBBS

Charles F. Bagby

70776

A MC 79726

SUPPLEMENT TO LOCATION NOTICE INFORMATION

The VICTORIA No. 5A -LODE MINING CLAIM is owned by Phelps Dodge Corporation, whose current mailing address is Highway 92, Bisbee, Arizona, 85603. The claim was located on SEPT. 14, 1973 and is situated in SW 1/4, Section 16 T 13N R 3W and, NW 1/4, Section 21 T 13N R 3W and, 1/4, Section T R and, 1/4, Section T R, Gila and Salt River Base and Meridian, in the State of Arizona.

RECEIVED  
B.L.M. AZ STATE OFFICE  
OCT 19 1979  
10:00 A.M.  
PHOENIX, ARIZONA

A M C 79726  
177

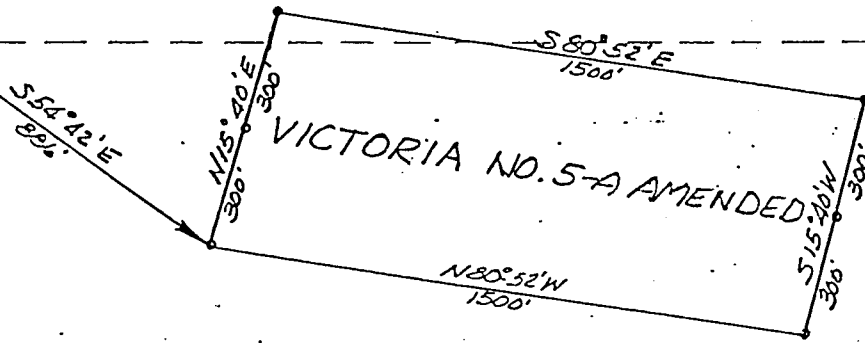
RECEIVED  
B. L. M. AZ STATE OFFICE

OCT 19 1979

10:00 A.M.  
TUCSON, ARIZONA

1716  
2021

1/4 Cor.  
+



T13N, R3W, G&SRB&M

+ 1/4 Cor.

PLAT OF  
VICTORIA NO. 5-A  
LODE MINING CLAIM

PHELPS DODGE CORPORATION  
COPPER BASIN MINING DISTRICT  
YAVAPAI COUNTY, ARIZONA

SCALE: 1"=500'  
DATE

Р МСМСТ 9

12



3-20-80  
MC

A.M.C. 79729

STATE OF ARIZONA, County of Yavapai—ss. **2709**  
 I do hereby certify that the within instrument was filed and recorded at the request of Fred Gibbs  
 on Jan 28 A.D., 1971 at 1:40 o'clock P M. Book 640 Official Records  
 Page 531 Records of Yavapai County, Arizona.  
 WITNESS my hand and official seal the day and year first above written.  
 By NORMA L. MARQUART, County Recorder  
Patricia J. Jensen Deputy

### Notice of Mining Location

TO ALL WHOM IT MAY CONCERN: **LODE CLAIM**  
 This Mining Claim, the name of which is the Victoria No.8 Mining Claim,  
 situate on land belonging to the United States of America, and in which there are valuable mineral deposits, was  
 entered upon and located for the purpose of exploration and purchase by  
Fred Gibbs of Prescott, Arizona

the undersigned, on the 31st day of December 19 70  
 The length of this claim is 300 feet and I claim 100 feet in an easterly  
 direction and 200 feet in a westerly direction from the center of the discovery shaft, at which this no-  
 tice is posted, lengthwise of the claim together with 300 feet in width of the surface grounds, on each side of  
 the center of said claim. The general course of the lode deposit and premises is from the west to the  
east

The claim is situated and located in the Copper Basin Mining District, in Yavapai  
 county, in the State of Arizona, about 3400 feet in a northeasterly direction from  
Mineral Monument No.1 and about 2300 feet in an easterly direction  
from the section corner common to sections 16, 17, 20 and 21  
T.13N. R.3W. The east end adjoins the west end of the VH No.68 claim.

The surface boundaries of the claim are marked upon the ground as follows:  
 Beginning at a monument with post

at a point in an easterly direction 100 feet from the discovery shaft  
 (at which this notice is posted), being in the center of the  
 end line of said claim, thence northerly 300  
 feet to a monument with post being the northeast corner of said claim;  
 thence westerly 300 feet to a monument with post being at the northwest  
corner of said claim thence southerly 300 feet to monument  
with post at the center of the west end of this claim, thence southerly  
300 feet to monument with post being at the southwest  
corner of said claim, thence easterly 300 feet to a monument with post at the  
northeast corner of said claim thence northerly 300 feet to the place of beginning.

Dated and posted on the ground this 31st day of December 1970.  
Wm. Bagby Fred Gibbs  
 Witness Locators

STATE OF ARIZONA  
 COUNTY OF

I hereby certify that the within  
 instrument was filed and recorded  
 at request of

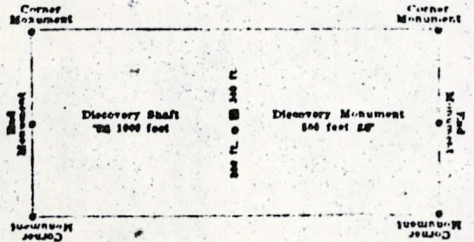
Witness my hand and official seal  
 the day and year aforesaid.

County Recorder.

Deputy Recorder.

on \_\_\_\_\_ at \_\_\_\_\_  
 Page M. Docket  
 BOOK 640 PAGE 531

|         |                       |         |
|---------|-----------------------|---------|
| Indexed | Photostat<br>Compared | Blotted |
|---------|-----------------------|---------|



This diagram is to give locator a general idea of plan of location under the new law. The Discovery Shaft can be in the center of claim or any distance from either end of the claim. The distance from the center of claim to the center of the shaft shall be 100 feet from one end and 1000 feet from the other. Commence description of claim at center end monument, giving its distance and direction from center of Discovery Shaft from center of Discovery Shaft to the place of beginning. In description be careful to state locality of claim with reference to some natural object, or permanent monument as will identify the claim.

Excerpts from the Mining Laws of the State of Arizona  
 Title XXXIV of the Revised Statutes of 1921, Chap. 1, and Amendments thereto  
 Section 4028. Such location shall be made by erecting at or contiguous to the surface of the ground a substantial monument of stone, not less than three feet in height, or an upright post, securely fixed, projecting at least four feet above the ground, in which monument shall be placed a location notice, which shall be signed by the name or names of the locator or locators.  
 Sec. 4029. From the time of the location of a mining claim, as above specified, the locator shall be allowed ninety days within which to do or cause to be done the following things:  
 1. To sink a discovery shaft; in the claim to a depth of at least eight feet from the lowest part of the rim of the shaft; at the surface, and deeper, if necessary, until there is disclosed in said shaft mineral in place.  
 2. To sink a discovery shaft; in the claim to a depth of at least eight feet from the lowest part of the rim of the shaft; at the surface, and deeper, if necessary, until there is disclosed in said shaft mineral in place.  
 Sec. 4032. Such surface boundaries shall be marked by six substantial posts projecting at least four feet above the surface of the ground, or by substantial stone monuments at each corner of said claim and one at the center of each end-line thereof. Provided, however, that when the point of a monument of a mining claim is at the same point, and coincides with a monument of the survey of any other claim, the survey of such monument survey shall be and is hereby declared to be a mining claim monument of claims heretofore or hereafter located.  
 Sec. 4034. Location notices may be amended at any time and the amendments shall be conspicuous with the original location. Provided, That no change shall be made that will interfere with the rights of others.

RECEIVED  
 B. L. M. AZ STATE OFFICE  
 OCT 19 1979  
 10:00 A.M.  
 PHOENIX, ARIZONA

A MC 79729

SUPPLEMENT TO LOCATION NOTICE INFORMATION

The VICTORIA No. 8 LODE MINING CLAIM is owned by Phelps Dodge Corporation, whose current mailing address is Highway 92, Bisbee, Arizona, 85603. The claim was located on DEC. 31, 1970 and is situated in NW 1/4, Section 21 T 13N R 3W and, NE 1/4, Section 21 T 13N R 3W and, 1/4, Section T R and, 1/4, Section T R, Gila and Salt River Base and Meridian, in the State of Arizona.

RECEIVED  
B. L. M. AZ STATE OFFICE  
OCT 19 1979  
10:00 A.M.  
PHOENIX, ARIZONA

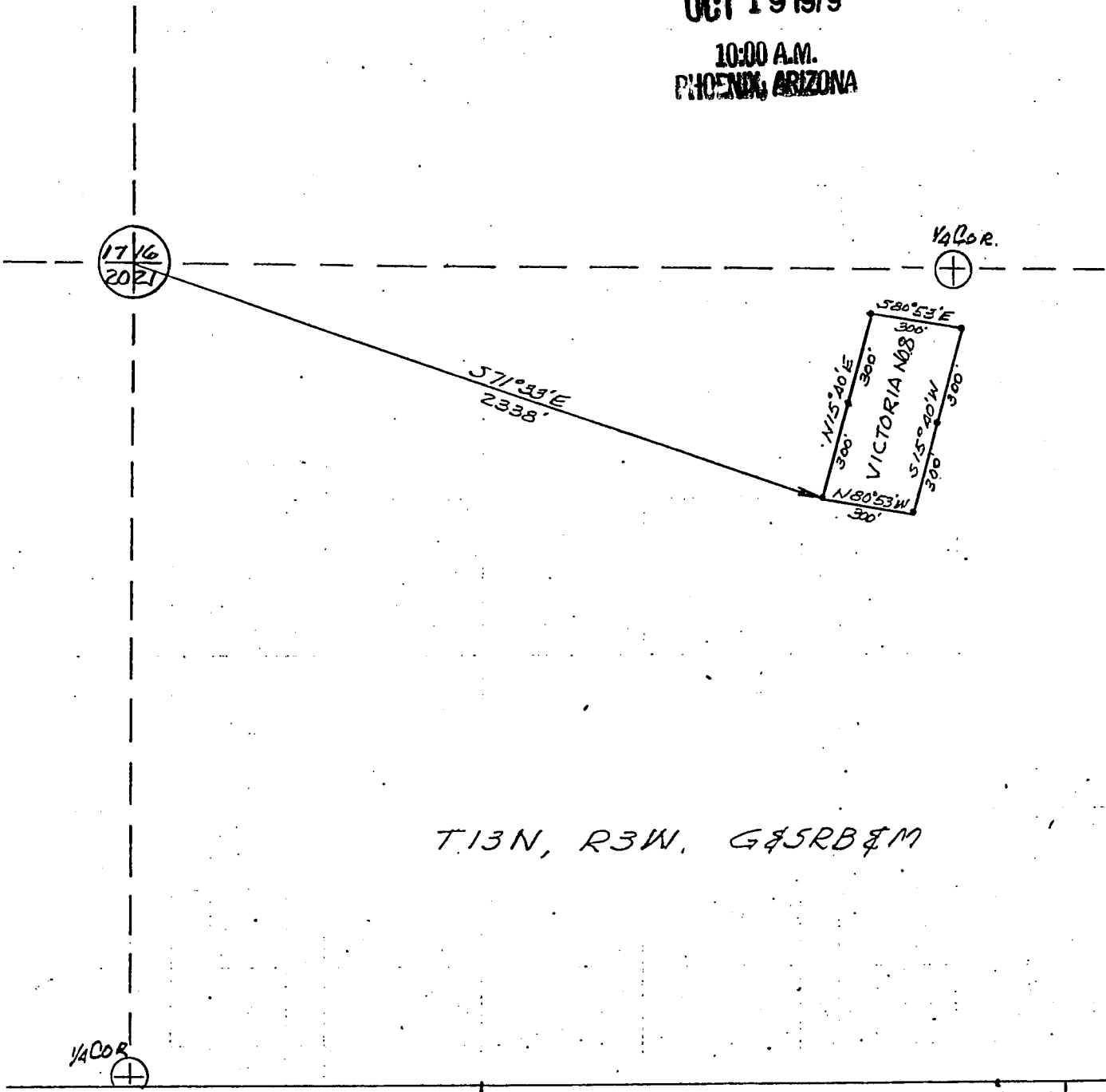
A.M.C. 79727



RECEIVED  
B. L. M. AZ STATE OFFICE

OCT 19 1979

10:00 A.M.  
PHOENIX, ARIZONA



T. 13 N., R. 3 W., G. & S. R. B. & M.

1/4 COR. ⊕

|  |   |                |
|--|---|----------------|
| PLAT OF<br>VICTORIA NO. 8<br>LODE MINING CLAIM | PHELPS DODGE CORPORATION<br>COPPER BASIN MINING DISTRICT<br>YAVAPAI COUNTY, ARIZONA | SCALE: 1"=500' |
|  |   | DATE           |

3-20-80  
MC

STATE OF ARIZONA, County of Yavapai—ss.

38984

I do hereby certify that the within instrument was filed and recorded at the request of Fred L. Phillippi  
on Oct 18 A.D., 1973 at 10:40 o'clock A.M. Book 875 Official Records  
Page 99 Records of Yavapai County, Arizona.

WITNESS my hand and official seal the day and year first above written.

PATSY C. JENNEY, County Recorder

INDEXED

Microfilm

By Patsy Jenney

Deputy

A MC 79728

AMENDED  
Notice of Mining Location  
LODE CLAIM

TO ALL WHOM IT MAY CONCERN:

This Mining Claim, the name of which is the VICTORIA NO. 8-A Mining Claim, situate on land belonging to the United States of America, and in which there are valuable mineral deposits, was entered upon and located for the purpose of exploration and purchase by Charles F. Bagby, Fay G. Bagby, Don F. Gibbs and Sheryn K. Gibbs,

(Locator must insert either "A Citizen of the United States," or "Who has declared his intention to become a Citizen of the United States.")  
the undersigned, on the 17<sup>th</sup> day of October, 1973

The length of this claim is 300 feet and we claim 175 feet in an easterly direction and 125 feet in a westerly direction from the center of the discovery shaft, at which this notice is posted, lengthwise of the claim together with 300 feet in width of the surface grounds, on each side of the center of said claim. The general course of the lode deposit and premises is from the West to the East.

The claim is situated and located in the Copper Basin Mining District, in Yavapai county, in the State of Arizona, about 8 miles in a southwesterly direction from Prescott, Arizona in Sec. 21, T 13 N, R 3 W, G&SRB&M.

The surface boundaries of the claim are marked upon the ground as follows:  
Beginning at Wood post which bears about S 37-30 W about 570 feet from the North 1/4 corner Sec. 21, T 13 N, R 3 W, G&SRB&M  
at a point about S 56° E direction about 200 feet from the discovery shaft (at which this notice is posted), being in the center of the easterly end line of said claim; thence southerly 300 feet to a wood post, being the southeast corner of said claim; thence westerly 300 feet to a wood post being at the southwest corner of said claim; thence northerly 300 feet to a wood post at the center of the westerly end of this claim; thence northerly 300 feet to a wood post, being at the northwest corner of said claim; thence easterly 300 feet to a wood post at the northeast corner of said claim; thence southerly 300 feet to the place of beginning.

This is an amended location of the Victoria No. 8-A lode mining claim, located on September 14, 1973 by Harry E. Metz for Charles F. Bagby, Fay G. Bagby, Don F. Gibbs and Sheryn K. Gibbs, the notice of mining location whereof was recorded in Book 868, Page 768, in the office of the County Recorder of Yavapai County, Arizona. The said Victoria No. 8-A is a relocation of and covers some of the same ground included in Victoria No. 8 lode mining claim located on December 31, 1970, the notice of location of which was recorded January 28, 1971 in Book 640, Page 531 in the office of the County Recorder of Yavapai County, Arizona. This amended location is made for the purpose of more definitely describing the boundaries of said lode claim, correcting any irregularities, informalities, or errors, supplying omissions and correcting any defects which may have existed in the original location of Victoria No. 8-A, or the record thereof. By this amended location, the undersigned do not intend to and do not waive or in any respect abandon any rights we have acquired under and by virtue of the location of the said Victoria No. 8-A and Victoria No. 8 mining claims except to the extent necessary to correct discrepancies between the positions of the corner monuments of said claims on the ground and the descriptions of the surface boundaries.

Dated and posted on the ground this 17<sup>th</sup> day of October, 1973.

Witness

John E. Layne

CHARLES F. BAGBY, FAY G. BAGBY,  
DON F. GIBBS, SHERYN K. GIBBS

By Fred L. Phillippi  
Fred L. Phillippi, Agent

RECEIVED  
B. L. M. AZ STATE OFFICE  
OCT 19 1979  
10:00 A.M.  
PHOENIX ARIZONA

I do hereby certify that the within in nt ed and recorded at the request of H. Metz on Sept 14 4:55 o'clock. 868 Official Records

Page 768 Records of Yavapai County, Arizona.


WITNESS my hand and official seal the day and year first above written

PATSY G. JENNEY, County Recorder

By Paul Schuler Deputy

INDEXED

Microfilm



### Notice of Mining Location

#### LODE CLAIM

TO ALL WHOM IT MAY CONCERN:

This Mining Claim, the name of which is the Victoria No. 8-A Mining Claim, situate on land belonging to the United States of America, and in which there are valuable mineral deposits, was entered upon and located for the purpose of exploration and purchase by Charles F. Bagby, Fay G. Bagby, Don F. Gibbs, and Sheryn K. Gibbs

(LOCATOR MUST INSERT EITHER "A CITIZEN OF THE UNITED STATES," OR "WHO HAS DECLARED HIS INTENTION TO BECOME A CITIZEN OF THE UNITED STATES.") the undersigned, on the 14<sup>th</sup> day of September, 1973

The length of this claim is 300 feet and W.E. claim 175 feet in an easterly direction and 175 feet in a westerly direction from the center of the discovery point, at which this notice is posted, lengthwise of the claim together with 300 feet in width of the surface grounds, on each side of the center of said claim. The general course of the lode deposit and premises is from the west to the East

The claim is situated and located in the Copper Basin Mining District, in Yavapai Cochise County in the State of Arizona, about 8 miles in a South westerly direction from Prescott Arizona in Sec. 21 T13N R3W G & SR B & M

The surface boundaries of the claim are marked upon the ground as follows:

Beginning at Wood post which bears <sup>about</sup> S 37-30 W about 570 feet from the North 1/4 Corner Sec. 21 T13N R3W G & SR B & M at a point in ~~the~~ about S 56° E direction about 700 feet feet from the discovery point (at which this notice is posted), being in the center of the easterly

end line of said claim; thence southerly 300 feet to a wood post, being the south east corner of said claim; thence westerly 300 feet to a wood post being at the south west corner of said claim; thence northerly 300 feet to a wood post at the center of the westerly end of this claim; thence northerly 300 feet to a wood post, being at the north west corner of said claim; thence easterly 300 feet to a wood post at the north east corner of said claim; thence southerly 300 feet to the place of beginning.

This is intended as an original location of the Victoria No. 8-A lode mining claim, covering all of the same ground included in the Victoria No. 8 lode mining claim, located on Dec 31, 1970, the notice of location of which was recorded bn. 28, 1971, in Book 640, page 531, in the office of the County Recorder of Yavapai County, Arizona. All of the requirements of law relating to the location of mining claims have been, or within the times required by law will be, complied with by this location, including the performance of new location work, but by this location the undersigned do not intend to and do not waive or in any respect abandon any rights we have acquired and by virtue of the location of the said Victoria No. 8 lode mining claim.

Dated and posted on the ground this 14<sup>th</sup> day of September 1973.

OCT 19 1973  
10:00 A.M.  
PHOENIX, ARIZONA

CHARLES F. BAGBY, FAY G. BAGBY,  
DON F. GIBBS, SHERYN K. GIBBS

By H. Metz  
Harr E. Metz, Agent

HC 70772

A MC 79728

SUPPLEMENT TO LOCATION NOTICE INFORMATION

The VICTORIA No. 8A -LODE MINING CLAIM is owned by Phelps Dodge Corporation, whose current mailing address is Highway 92, Bisbee, Arizona, 85603. The claim was located on SEPT. 14 1973 and is situated in NW 1/4, Section 21 T13N R3W and, NE 1/4, Section 21 T13N R3W and, 1/4, Section T R and, 1/4, Section T R, Gila and Salt River Base and Meridian, in the State of Arizona.

RECEIVED  
B. L. M. AZ STATE OFFICE  
OCT 19 1979  
10:00 A.M.  
PHOENIX, ARIZONA

A MC 79728



RECEIVED  
B.L.M. AZ STATE OFFICE

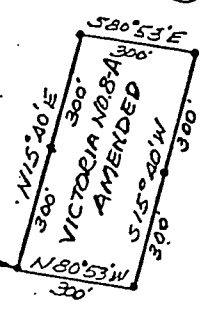
OCT 19 1979

10:00 A.M.  
PHOENIX, ARIZONA

1716  
2021

1/2 Cor.  
+

S77°33'E  
2338'



T13N, R3W, G&SRB&M

1/4 Cor.  
+

|  |   |                |
|--|---|----------------|
| PLAT OF<br>VICTORIA NO. 8-A<br>LODE MINING CLAIM | PHELPS DODGE CORPORATION<br>COPPER BASIN MINING DISTRICT<br>YAVAPAI COUNTY, ARIZONA | SCALE: 1"=500' |
|  |   | DATE           |

3-20-80  
pc

A M C  
79729

AMENDED  
NOTICE OF MINING LOCATION  
LODE CLAIM

To All Whom It May Concern:

This Mining Claim, the name of which is the Copper Broom  
Mining Claim, situate on lands belonging to the United States of America, and in which there are valuable mineral deposits, was entered  
upon and located for the purposes of exploration and purchase by Martin Schuber  
Citizen of the United States

the undersigned, on the 17 day of March 1909  
The length of this claim is 1500 feet, and 450 feet, in a Northerly  
450 direction and 1050 feet in a Southerly  
direction from the center of the discovery shaft, at which this notice is posted, lengthwise of the claim, together with 300  
feet in width of the surface grounds, on each side of the center of said claim.

The general course of the lode deposit and premises is from the Northerly to the Southerly  
The claim is situated and located in the Copper Basin Mining District, in  
Yavapai County, in the Territory of Arizona, about 1/2 of a Mile  
in an Easterly direction from the United States Mineral  
Monument No. 1, said Basin

South end adjoin Copper Bell pat. ground West side line  
adjoin on Head Center and Bonny Down  
The surface boundaries of the claim are marked upon the ground as follows: Beginning at Monument of  
Stones

at a point in a Northerly direction 450 feet from  
the discovery shaft (at which this notice is posted), being in the center of the North end line of said claim;  
thence Easterly 300 feet to a monument of stones, being the  
North East corner of said claim; thence 1500 feet to a  
monument of stones, being at the South East corner of said claim; thence  
Westerly 300 feet to a monument of stones at the center of the  
South end of said claim; thence Westerly 300  
feet to a Monument of Stones, being at the South West corner of said claim;  
thence Northerly 1500 feet to a monument of Stones at the North West  
corner of said claim; thence Easterly 300 feet to the place of beginning.

All done under the provisions of Chapter Six, of Title XXXII, of the Revised Statutes of the United States, and of an Act of the General Assembly of Arizona, entitled "An Act to Revise and Codify the Laws of the Territory of Arizona," approved March 16, 1901.

This is an Amended Location Notice of the Copper Broom  
Mining Claim, located by Martin Schuber  
on the 8 day of December 1906, and recorded in Book 78 of Records of Mines, at  
page 564, in the office of the County Recorder of the aforesaid County of Yavapai to which reference is hereby made, and this Amended  
Location Notice is made and posted to correct errors in the description in the said original Location Notice.

Dated and posted on the ground this 17 day of March 1909

RECORDED  
B. L. M. AZ STATE OFFICE  
OCT 19 1909  
10:00 A.M.  
PHOENIX, ARIZONA

Martin Schuber

Filed and recorded at request of Martin Schuber, April 6, A. D. 1909, at 1:00 o'clock  
P. M., Book 86 of Mines, page 33, Records of Yavapai County, Arizona.  
By A. C. Gilmore Deputy Recorder. [SEAL] J. C. Brailbury County Recorder.



A.M.C. 79729

# Notice of Mining Location

LODE CLAIM

To All Whom It May Concern:

This Mining Claim, the name of which is the Copper Basin Mining Claim, situate on lands belonging to the United States of America, and in which there are valuable mineral deposits, was entered upon and located for the purposes of exploration and purchase by

Martin Schuber citizen of the United States

the undersigned, on the 8th day of December 1906

The length of this claim is 1500 feet, and 750 feet, and 750 feet, in a North Easterly direction, and 750 feet, in a South Westerly direction from the center of the discovery shaft, at which this notice is posted, lengthwise of the claim, together with three hundred (300) feet in width of the surface grounds, on each side of the center of said claim. The general course of the lode deposit and premises is from the North easterly to the South westerly

The claim is situated and located in the Copper Basin Mining District, in Yavapai County, in the Territory of Arizona, about one half mile Easterly direction from United States Mineral Monument No. 1 in said County adjoin on Patented ground on South end

The surface boundaries of the claim are marked upon the ground as follows: Beginning at a monument of stones at a point in an North easterly direction 750 feet from the discovery shaft (at which this notice is posted), being in the center of the East end line of said claim; thence North easterly 300 feet to a monument of stones, being the North east corner of said claim; thence westerly 1500 feet to a monument of stones, being at the North West corner of said claim; thence South easterly 300 feet to a monument of stones at the center of the West end of said claim; thence South easterly 300 feet to a monument of stones, being at the South west corner of said claim; thence North easterly 1500 feet to a monument of stones, being the South east corner of said claim; thence North easterly 300 feet to the place of beginning.

All done under the provisions of Chapter Six of Title XXXII, of the Revised Statutes of the United States and of an Act of the General Assembly of Arizona, entitled "An Act to ~~Revise and Codify the Laws of the Territory of Arizona,~~ approved March 16, 1901. Concerning Mines" approved March 20th, 1895, and amended March 2d, 1899, and March 16th, 1901.

Dated and posted on the ground this 8th day of December 1906

Martin Schuber

Filed and recorded at request of Martin Schuber Feb. 25 A. D. 1907 at 9:05 o'clock A.M. in Book 78 of Mines, Page 564 Records of Yavapai County, Arizona.

[SEAL.]

J. C. Beaubien  
County Recorder,

By E. H. Meek  
Deputy Recorder.

A MC 79729

SUPPLEMENT TO LOCATION NOTICE INFORMATION

The COPPER BROOM LODE MINING CLAIM is owned by Phelps Dodge Corporation, whose current mailing address is Highway 92, Bisbee, Arizona, 85603. The claim was located on DEC. 8, 1906 and is situated in

- NW 1/4, Section 21 T 13N R 3W and,
- SW 1/4, Section 21 T 13N R 3W and,
- 1/4, Section \_\_\_\_\_ T \_\_\_\_\_ R \_\_\_\_\_ and,
- 1/4, Section \_\_\_\_\_ T \_\_\_\_\_ R \_\_\_\_\_,

Gila and Salt River Base and Meridian, in the State of Arizona.

RECEIVED  
B. L. M. AZ STATE OFFICE  
OCT 19 1979  
10:00 A.M.  
PHOENIX, ARIZONA

RECEIVED  
B. L. M. AZ. STATE OFFICE

OCT 19 1979

10:00 A.M.  
PHOENIX, ARIZONA

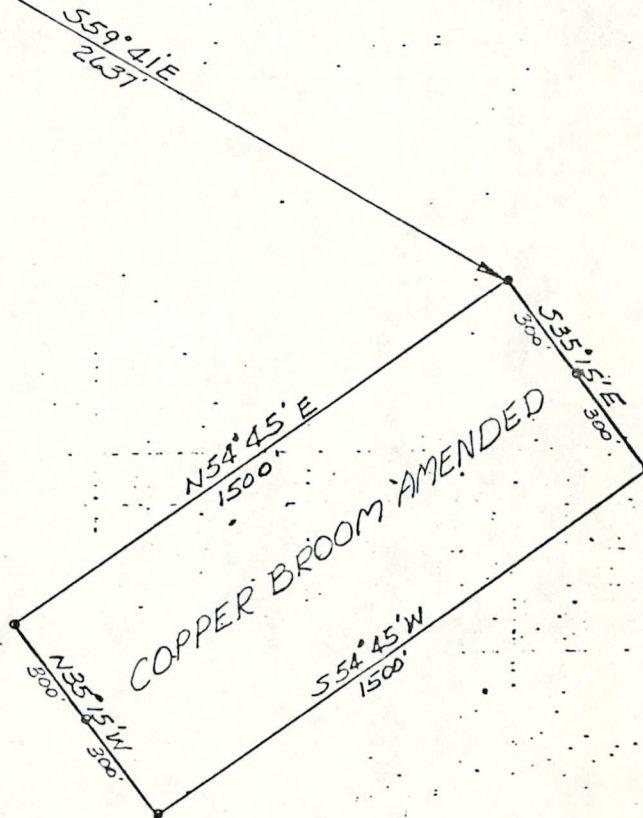
A. MC 79729



17/16  
2021

1/4 Cor.  
+

1/4 Cor.  
+



T13N, R3W, G#5RB&M

PLAT OF  
COPPER BROOM  
LODE MINING CLAIM

PHELPS DODGE CORPORATION  
COPPER BASIN MINING DISTRICT  
YAVAPAI COUNTY, ARIZONA

SCALE: 1"=500'

DATE

I do hereby certify that the within instrument was filed and recorded at the request of Henry E. Metz on Sept 26 A 9 4:15 o'clock 871 Official Records

Page 239 Records of Yavapai County, Arizona.

WITNESS my hand and official seal the day and year first above written.

PATSY C. JENNEY, County Recorder

By Paul Etzinger Deputy

INDEXED

Microfilmed

AMENDED NOTICE OF MINING LOCATION  
LODE CLAIM

RECORDED  
A.M.C. 79730

TO ALL WHOM IT MAY CONCERN:

This Mining Claim, the name of which is the COPPER BROOM ONE Mining Claim, situate on land belonging to the United States of America, and in which there are valuable mineral deposits, was entered upon and located for the purpose of exploration and purchase by Charles F. Bagby, Fay G. Bagby, Don F. Gibbs and Sheryn K. Gibbs the undersigned, on the 14th day of September, 1973.

The length of this claim is 1500 feet and we claim 75 feet in a southwesterly direction and 1425 feet in a northeasterly direction from the center of the discovery point, at which this notice is posed, lengthwise of the claim together with 300 feet in width of the surface grounds, on each side of the center of said claim. The general course of the lode deposit and premises is from the northeast to the southwest.

The claim is situated and located in the Copper Basin Mining District, in Yavapai County in the State of Arizona, about 8 miles in a southwesterly direction from Prescott, Arizona in Section 21, T 13 N, R 3 W, G & SR B&M.

The surface boundaries of the claim are marked upon the ground as follows:

Beginning at wood post which bears about N82°E about 1240 feet from the W 1/4 corner of Section 21, T 13 N, R 3 W, G & SR B&M at a point about N71°W about 120 feet from the discovery point (at which this notice is posted), being in the center of the southwesterly end line of said claim; thence northwesterly 300 feet to a wood post; being the northwest corner of said claim; thence northeasterly 1500 feet to a wood post being at the northeast corner of said claim; thence southeasterly 300 feet to a wood post at the center of the northeasterly end of this claim; thence southeasterly 300 feet to a wood post, being at the southeast corner of said claim; thence southwesterly 1500 feet to a wood post at the southwest corner of said claim; thence northwesterly 300 feet to the place of beginning.

This is an amended location of the COPPER BROOM ONE Lode Mining claim, located on September 14, 1973 for Charles F. Bagby, Fay G. Bagby, Don F. Gibbs and Sheryn K. Gibbs and recorded on September 14, 1973 in Book 868, page 769 in the office of the County Recorder of Yavapai County, Arizona, covering all of the same ground included in the amended COPPER BROOM Lode Mining Claim located on 17th of March 1909, the notice of location of which was recorded April 6, 1909 in Book 86, page 33 in the office of the County Recorder of Yavapai County, Arizona. All of the requirements of law relating to the location of mining claims have been, or within the times required by law, will be complied with by this location, including the performance of new work. By this location the undersigned do not intend to, and do not waive or in any respect abandon any rights we have acquired under and by virtue of the location of the said amended COPPER BROOM Lode Mining Claim.

The purpose of this amended location notice is to correct the date of Location of the COPPER BROOM ONE Lode Mining Claim from September 20, 1973 as stated on the original location notice to September 14, 1973 which is the date on which the said COPPER BROOM ONE Lode Mining Claim was located and the date on which said location notice was posted on said claim.

We, Charles F. Bagby, Patrick E. Sayre and Fred L. Phillipi swear on oath, based on our own knowledge, that the above stated facts are true and accurate.

Charles F. Bagby  
Charles F. Bagby

Patrick E. Sayre  
Patrick E. Sayre

Fred L. Phillipi  
Fred L. Phillipi

State of Arizona  
County of Yavapai

The foregoing instrument was acknowledged before me this 26<sup>th</sup> day of September 1973 by Charles F. Bagby, Patrick E. Sayre and Fred L. Phillipi

Marlene A. [Signature]  
Notary Public

B.L.M. AZ STATE OFFICE  
OCT 19 1979  
10:00 A.M.  
YAVAPAI COUNTY ARIZONA

SEAL OF THE COUNTY RECORDER  
YAVAPAI COUNTY ARIZONA

My Commission Expires:  
My Commission Expires Apr. 16, 1977

Dated and posted on the ground this 26<sup>th</sup> day of September, 1973.

Charles F. Bagby  
Don F. Gibbs  
Fay G. Bagby  
Sheryn K. Gibbs

By

WITNESS my hand and official seal the day and year first above written.  
INDEXED  
Microfilmed  
PATSY C. JENNEY, County Recorder  
By Margaret R. Dale Deputy

### Notice of Mining Location LODE CLAIM

TO ALL WHOM IT MAY CONCERN:

This Mining Claim, the name of which is the Copper Broom One  
Mining Claim, situate on land belonging to the United States of America, and in which there are valu-  
able mineral deposits, was entered upon and lacated for the purpose of exploration and purchase by  
Charles F. Bagby, Fay G. Bagby, Don F. Gibbs  
Sheryn K Gibbs

(LOCATOR MUST INSERT EITHER "A CITIZEN OF THE UNITED STATES," OR "WHO HAS DECLARED HIS INTENTION TO BECOME A CITIZEN OF THE UNITED STATES.")  
the undersigned, on the 20<sup>th</sup> day of September, 1923

The length of this claim is 1500 feet and Wc claim 75 feet in a  
Southwesterly direction and 1425 feet in a Northeasterly direction from  
the center of the discovery point, at which this notice is posted, lengthwise of the claim together with  
300 feet in width of the surface grounds, on each side of the center of said claim. The  
general course of the lode deposit and premises is from the South west  
to the Northeast

The claim is situated and located in the Copper Basin Mining District, in  
Yavapai County in the State of Arizona, about 8 Miles  
in a Southwesterly direction from Prescott, Arizona  
In Sec 21, T13N; R3W G&SR B&M.

The surface boundaries of the claim are marked upon the ground as follows:  
Beginning at Wood Post Which Bears About N82°E About  
1240' from The W & Cor. Sec 21, T13N; R3W G&SR B&M  
at a point in a about N71°W direction about 120 feet from  
the discovery point (at which this notice is posted), being in the center of the Southwest

end line of said claim; thence Northwesterly 300 feet to a Wood  
Post, being the North west corner of said claim;  
thence Northeasterly 1500 feet to a Wood Post being at the  
Northeast corner of said claim; thence Southeasterly 300 feet  
to a Wood Post at the center of the Northeast end of this claim;  
thence Southeasterly 300 feet to a Wood Post, being at the  
Southeast corner of said claim; thence Southwesterly 1500 feet  
to a Wood Post at the Southwest corner of said claim;  
thence Northwesterly 300 feet to the place of beginning.

This is intended as an original location of the Copper Broom One lode mining  
claim, covering all of the same ground included in the Copper Broom lode  
mining claim, located on 17 March, 1909, the notice of location of which  
was recorded Apr. 6, 1909, in Book 86, page 33, in the office  
of the County Recorder of Yavapai County, Arizona. All of the requirements of  
law relating to the location of mining claims have been, or within the times  
required by law will be, complied with by this location, including the  
performance of new location work, but by this location the undersigned do not  
intend to and do not waive or in any respect abandon any rights we have  
acquired under and by virtue of the location of the said Copper Broom lode  
mining claim.

Dated and posted on the ground this 20<sup>th</sup> day of September 1923.

CHARLES F. BAGBY, FAY G. BAGBY,  
DON F. GIBBS, SHERYN K. GIBBS

By Harry E. Metz  
Harry E. Metz, agent

RECEIVED  
B. L. M. AZ STATE OFFICE  
19 19 23  
10:00 AM  
PHOENIX ARIZONA

A  
M  
C  
70720

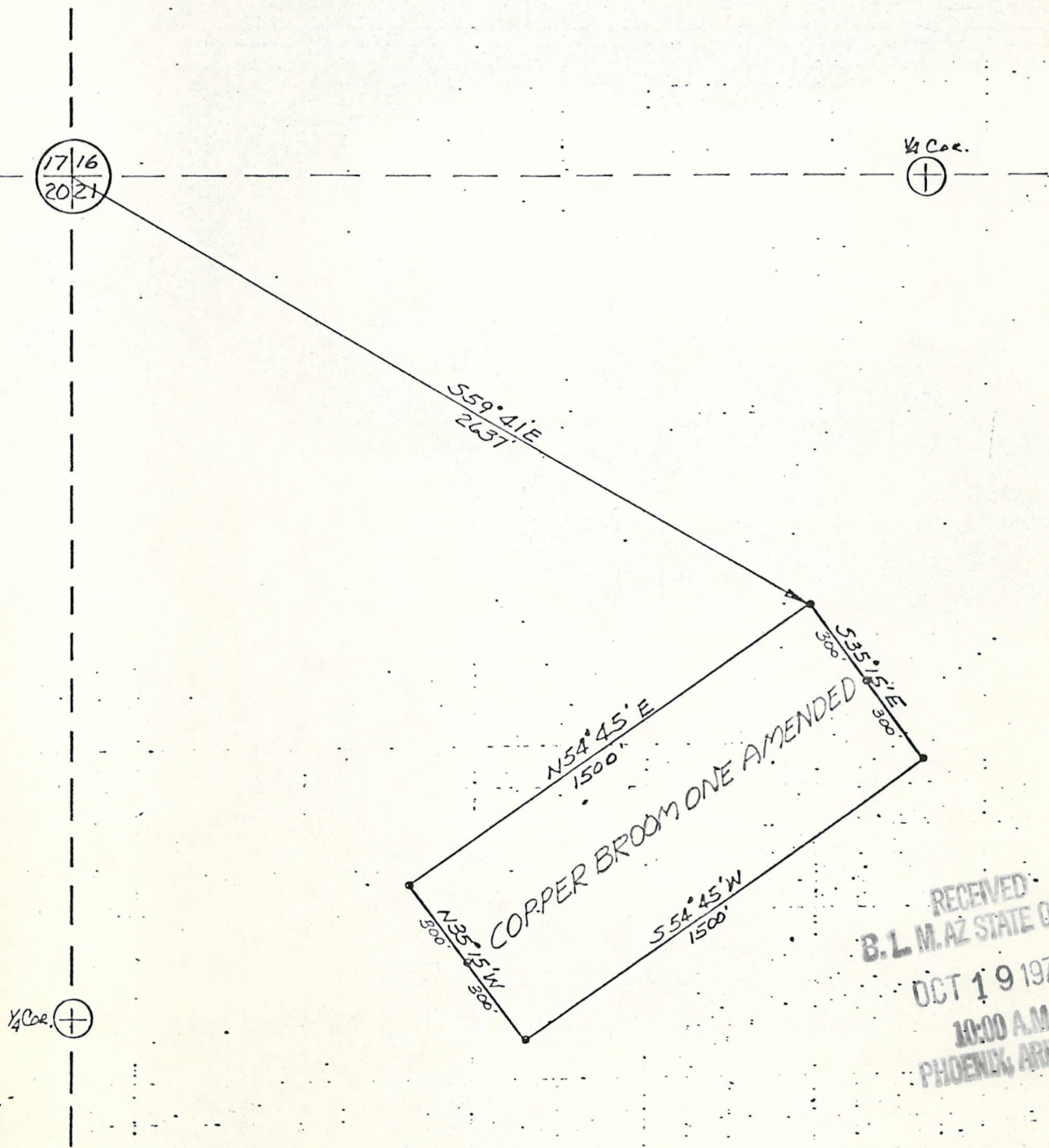
A MC 79730

SUPPLEMENT TO LOCATION NOTICE INFORMATION

The COPPER BROOM ONE -LODE MINING CLAIM is owned by Phelps Dodge Corporation, whose current mailing address is Highway 92, Bisbee, Arizona, 85603. The claim was located on SEPT. 14, 1973 and is situated in NW 1/4, Section 21 T 13N R 3W and, SW 1/4, Section 21 T 13N R 3W and, 1/4, Section \_\_\_\_\_ T \_\_\_\_\_ R \_\_\_\_\_ and, 1/4, Section \_\_\_\_\_ T \_\_\_\_\_ R \_\_\_\_\_, Gila and Salt River Base and Meridian, in the State of Arizona.

RECEIVED  
B. L. M. AZ STATE OFFICE  
OCT 19 1979  
10:00 A.M.  
PHOENIX, ARIZONA

N  
A MC 79730



RECEIVED  
B. L. M. AZ STATE OFFICE  
OCT 19 1979  
10:00 A.M.  
PHOENIX, ARIZONA

|  |   |                |
|--|---|----------------|
| PLAT OF<br>COPPER BROOM ONE<br>LODE MINING CLAIM | PHELPS DODGE CORPORATION<br>COPPER BASIN MINING DISTRICT<br>YAVAPAI COUNTY, ARIZONA | SCALE: 1"=500' |
|  |   | DATE           |

I do hereby certify that the within \_\_\_\_\_ filed and recorded at the request of R Phillips  
on NOV 13 '75 - 4:55 PM o'clock Book 990 Official Records Page 477

Records of Yavapai County, Arizona. WITNESS my hand and official seal the day and year first above written.

INDEXED Microfilm

PATSY C. JENNEY, County Recorder

By Carol Rice Deputy



A MC 79721

### Notice of Mining Location

#### LODE CLAIM

TO ALL WHOM IT MAY CONCERN:

This Mining Claim, the name of which is the Vista X  
Mining Claim, situate on land belonging to the United States of America, and in which there are valuable mineral deposits, was entered upon and located for the purpose of exploration and purchase by Phelps Dodge Corp.

(LOCATOR MUST INSERT EITHER "A CITIZEN OF THE UNITED STATES," OR "WHO HAS DECLARED HIS INTENTION TO BECOME A CITIZEN OF THE UNITED STATES.")  
the undersigned, on the 13<sup>th</sup> day of November, 1975

The length of this claim is 1500 feet and We claim 170 feet in a southeasterly direction and 1380 feet in a Northwesterly direction from the center of the discovery point, at which this notice is posted, lengthwise of the claim together with 300 feet in width of the surface grounds, on each side of the center of said claim. The general course of the lode deposit and premises is from the Southeast to the Northwest

The claim is situated and located in the Copper Basin Mining District, in Yavapai County in the State of Arizona, about 8 Miles in a Southwesterly direction from Prescott, Arizona  
In Secs. 16 & 17, T13N; R3W; G & SR B & M

The surface boundaries of the claim are marked upon the ground as follows:

Beginning at 4"x4"x4' Post Which Bears About N50°E About 1330 Feet From The SW Cor. Sec. 16, T13N; R3W; G & SR B & M at a point in a Southeasterly direction 120 feet from the discovery point (at which this notice is posted), being in the center of the Southeasterly end line of said claim; thence Southwesterly 300 feet to a 4"x4"x4' Post, being the Southeast corner of said claim; thence Northwesterly 1500 feet to a 4"x4"x4' Post being at the Southwest corner of said claim; thence Northeasterly 300 feet to a 4"x4"x4' Post at the center of the Northwesterly end of this claim; thence Northeasterly 300 feet to a 4"x4"x4' Post, being at the Northwest corner of said claim; thence Southeasterly 1500 feet to a 4"x4"x4' Post at the Northeast corner of said claim; thence Southwesterly 300 feet to the place of beginning.

Dated and posted on the grounds this 13<sup>th</sup> day of November, 1975

Jacob E. Luyra  
Witness

Phelps Dodge Corp.  
By Fred K. Phillips  
Locator(s)

STATE OF ARIZONA } ss. BOOK 990 PAGE 477

I hereby certify that the within instrument was filed and recorded at request of \_\_\_\_\_

Witness my hand and Official Seal

Fee \$1.00

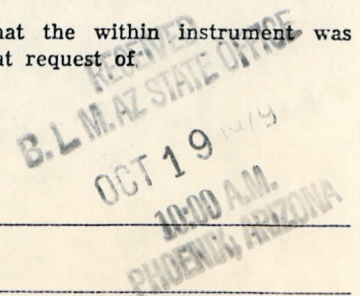
County Recorder

Deputy

|         |                    |         |
|---------|--------------------|---------|
| Indexed | Photostat Compared | Blotted |
|         |                    |         |

Date \_\_\_\_\_

Docket \_\_\_\_\_ Page \_\_\_\_\_ No. \_\_\_\_\_





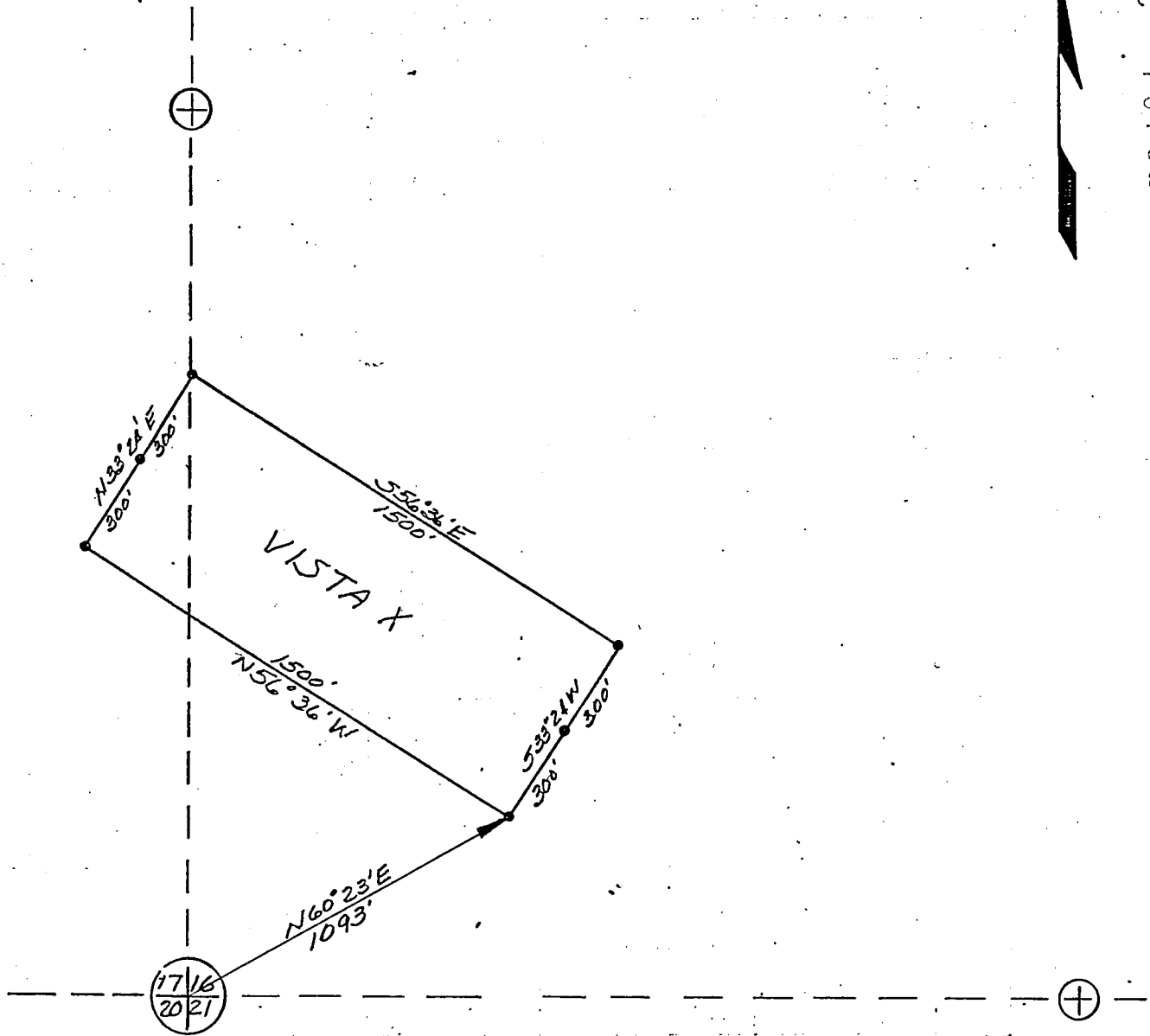
A MC 79731

SUPPLEMENT TO LOCATION NOTICE INFORMATION

The VISTA X LODE MINING CLAIM is owned by Phelps Dodge Corporation, whose current mailing address is Highway 92, Bisbee, Arizona, 85603. The claim was located on Nov. 13, 1975 and is situated in SE 1/4, Section 17 T 13N R 3W and, SW 1/4, Section 16 T 13N R 3W and, 1/4, Section      T      R      and, 1/4, Section      T      R     , Gila and Salt River Base and Meridian, in the State of Arizona.

RECEIVED  
B. L. M. AZ STATE OFFICE  
OCT 19 1979  
10:00 A.M.  
PHOENIX, ARIZONA

A MC 79731



T13N R3W G&SRB&M

RECEIVED  
 B. L. REAR STATE OFFICE  
 OCT 19 1979  
 10:00 A.M.  
 PHOENIX, ARIZONA

|   |   |                        |
|---|---|------------------------|
| PLAT OF<br>VISTA X<br>LODE MINING CLAIM | PHELPS DODGE CORPORATION<br>COPPER BASIN MINING DISTRICT<br>YAVAPAI COUNTY, ARIZONA | SCALE: 1"=500'<br>DATE |
|   |   |                        |

NOTICE IS HEREBY GIVEN:

That R. R. Ritter in compliance with the Act of Congress, approved May 10, 1872, as amended, and the state and local laws, customs, and regulations, makes this location of the ZELLA - A Mining Claim, on the 6<sup>th</sup> day of September, 1976, claiming 1500 linear feet, being 50 feet in a southwest direction and 1450 feet in a northeast direction from the location post or monument, horizontal measurement on the vein, ledge, or deposit of mineral-bearing rock in place, along the course thereof, with all its dips, spurs, angles, and variations, as allowed by law, together with 300 feet on each side of the middle of said vein, lode, ledge, or deposit at the surface ground within the lines of said claim. The general course of the lode is from southwest to the northeast.

A MC 79732

Said claim is situated in the BUNKER HILL Mining District, in PINAL County, State of ARIZONA and the location post or monument at which this notice is posted, bears approx., N. 68° 30' E. a distance of 2,500 feet from the southwest corner of Section 3, T. 8 S., R. 18 E.


The surface boundaries of the claim are marked upon the ground as follows:

Beginning at a post at a point in a southwesterly direction 50 feet from the location post or monument ( at which this notice is posted), being in the center of the southwest end line of said claim; thence N. 67° W. 300 feet to a post at the southwest corner of said claim; thence N. 45° E. 1500 feet to a post at the northwest corner of said claim; thence S. 67° E. 300 feet to a post at the center of northeast end line of said claim; thence S. 67° E. 300 feet to a post at the northeast corner of said claim; thence S. 45° W. 1500 feet to a post at the southeast corner of said claim; thence N. 67° W. 300 feet to the place of beginning.

This is intended as an original location of the ZELLA - A lode mining claim, covering all or a part of the same ground included in the ZELLA lode mining claim, located on November 26, 1968, by R. R. Ritter recorded on December 11, 1968, in Book 554, Page (s) 895 in the office of the County Recorder of PINAL County, ARIZONA. All of the requirements of law relating to the location of mining claims have been, or within the times required by law will be, complied with by this location, including the performance of new location work, but by this location the locator does not intend to and does not waive any rights it has under and by virtue of the location of the said ZELLA and other lode mining claims.

Dated and posted on the ground this 6<sup>th</sup> day of September, 1976.

*J. D. Jordan*  
Witness (es)



*R. R. Ritter*  
R. R. Ritter

RECEIVED  
B. L. HAZ STATE OFFICE  
Locator (s)

OCT 19 1979

I do hereby certify that the within named instrument was recorded at request of P. J. Camp on SEP 14 1976 8:00am at DOCKET 837 PAGE 174 Records of Pinal County, Arizona. Witness my hand and official seal this 14 day of September, 1976.  
547384 WILLIAM S. TRUMAN, Pinal County Recorder, By Quelley James deputy

INDEXED 10:00 A.M.  
PHOENIX, ARIZONA

*Dr. 1217, Aug 1976 8560  
attn: Billie Jay*

Notice of Mining Location

LODE CLAIM

08867

TO ALL WHOM IT MAY CONCERN:

This Mining Claim, the name of which is the Zella

Mining Claim, situate on land belonging to the United States of America, and in which there are valuable mineral deposits, was entered upon and located for the purpose of exploration and purchase by R.R. Ritter, a citizen of the United States

(Locator must insert either "A Citizen of the United States," or "Who has declared his intention to become a Citizen of the United States.") the undersigned, on the 26th day of November, 1968

The length of this claim is 1500 feet and I claim 50 feet in a south west direction and 1450 feet in a northeast direction from the center of the discovery shaft, at which this notice is posted, lengthwise of the claim together with 300 feet in width of the surface grounds, on each side of the center of said claim. The general course of the lode deposit and premises is from the southwest to the northeast

The claim is situated and located in the Bunker Hill Mining District, in Pinal county, in the State of Arizona, about 2,500 feet in a northeasterly direction from the southwest corner of Section 3, T. 8 S., R. 18 E.

The surface boundaries of the claim are marked upon the ground as follows: Beginning at a post

at a point in a southwesterly direction 50 feet from the discovery shaft (at which this notice is posted), being in the center of the southwest end line of said claim; thence N 67° W 300 feet to a post, being the southwest corner of said claim; thence N. 45° E 1500 feet to a post being at the northwest corner of said claim; thence S 67° E 300 feet to a post at the center of the northeast end of this claim; thence S. 67° E. 300 feet to a post, being at the northeast corner of said claim; thence S 45° W 1500 feet to a post at the southeast corner of said claim; thence N. 67° W. 300 feet to the place of beginning.

Dated and posted on the ground this 26th day of November, 1968

William W. Danner

Witness

R.R. Ritter

Locator(s)

RECEIVED  
M. AZ STATE OFFICE  
OCT 19 1979  
10:00 A.M.  
PHOENIX, ARIZONA

STATE OF ARIZONA  
COUNTY OF Pinal ss.

I hereby certify that the within instrument was filed and recorded at request of Phelps Dodge Corp.

on DEC 11 1968 at

8:00 A.M., Docket 554 PAGE 895

Page.....

INDEXED COMPARED

373027


Witness my hand and official seal the day and year aforesaid.

SOPHIE M. SMITH

County Recorder.

By Luelyn Gomez

Deputy Recorder.



|         |                    |         |
|---------|--------------------|---------|
| Indexed | Photostat Compared | Blotted |
|         |                    |         |

A MC 79732

SUPPLEMENT TO LOCATION NOTICE INFORMATION

The ZELLA - A LODE MINING CLAIM is owned by Phelps Dodge Corporation, whose current mailing address is Highway 92, Bisbee, Arizona, 85603. The claim was located on SEPT. 6 1976 and is situated in SW 1/4, Section 3 T85 R 18E and, SE 1/4, Section 3 T85 R 18E and, 1/4, Section      T    R     and, 1/4, Section      T    R    , Gila and Salt River Base and Meridian, in the State of Arizona.

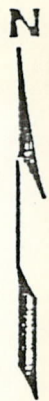
RECEIVED  
B. L. M. AZ STATE OFFICE  
OCT 19 1979  
10:00 A.M.  
PHOENIX, ARIZONA

A MC 79732

SUPPLEMENT TO LOCATION NOTICE INFORMATION

The ZELLA LODE MINING CLAIM is owned by Phelps Dodge Corporation, whose current mailing address is Highway 92, Bisbee, Arizona, 85603. The claim was located on Nov. 26, 1968 and is situated in SW 1/4, Section 3 T8SR18E and, SE 1/4, Section 3 T8SR18E and, 1/4, Section T R and, 1/4, Section T R, Gila and Salt River Base and Meridian, in the State of Arizona.

RECEIVED  
B. L. M. AZ STATE OFFICE  
OCT 19 1979  
10:00 A.M.  
PHOENIX, ARIZONA

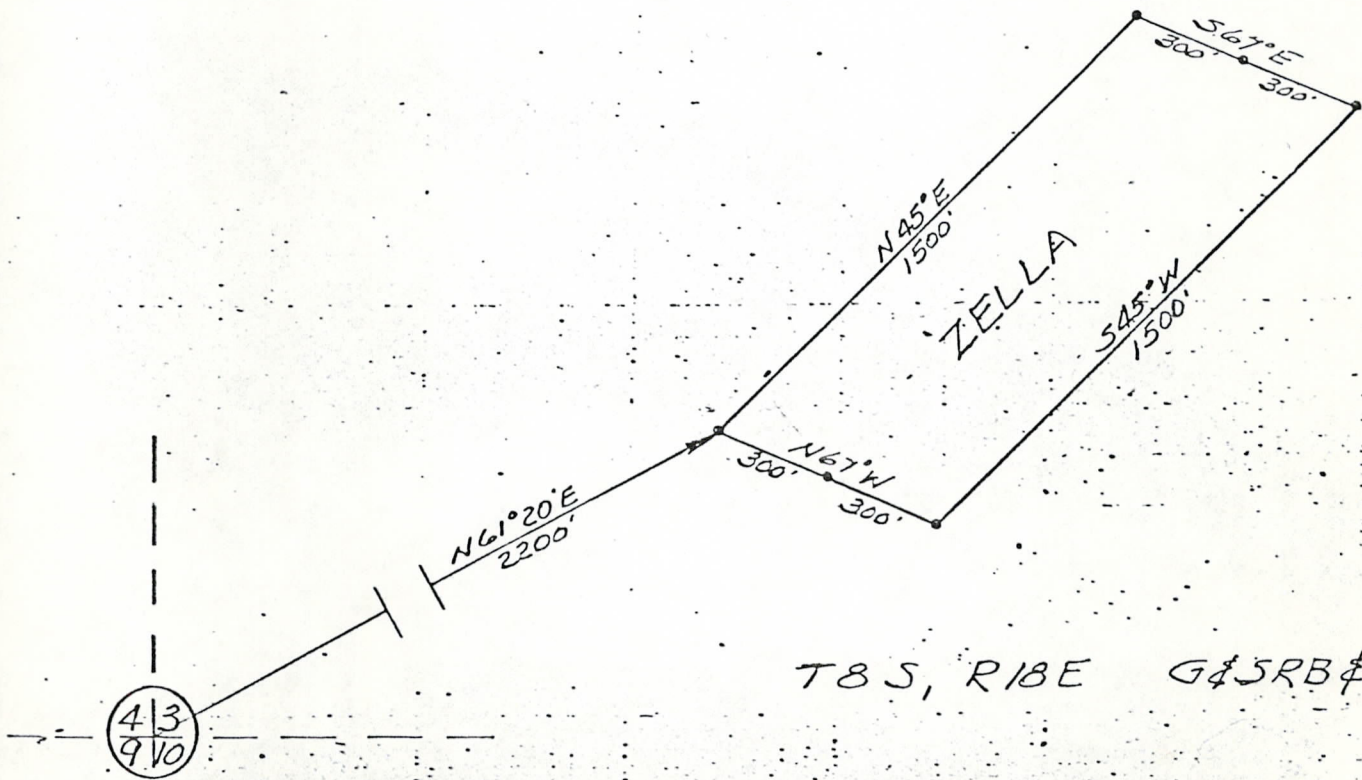


A MC 79732

RECEIVED  
B. L. M. AZ STATE OFFICE

OCT 19 1979

10:00 A.M.  
PHOENIX, ARIZONA



T8S, R18E G45RB&M

PLAT OF  
ZELLA  
LODE MINING CLAIM

PHELPS DODGE CORPORATION  
BUNKER HILL MINING DISTRICT  
PINAL COUNTY, ARIZONA

SCALE: 1"=5'  
DATE